



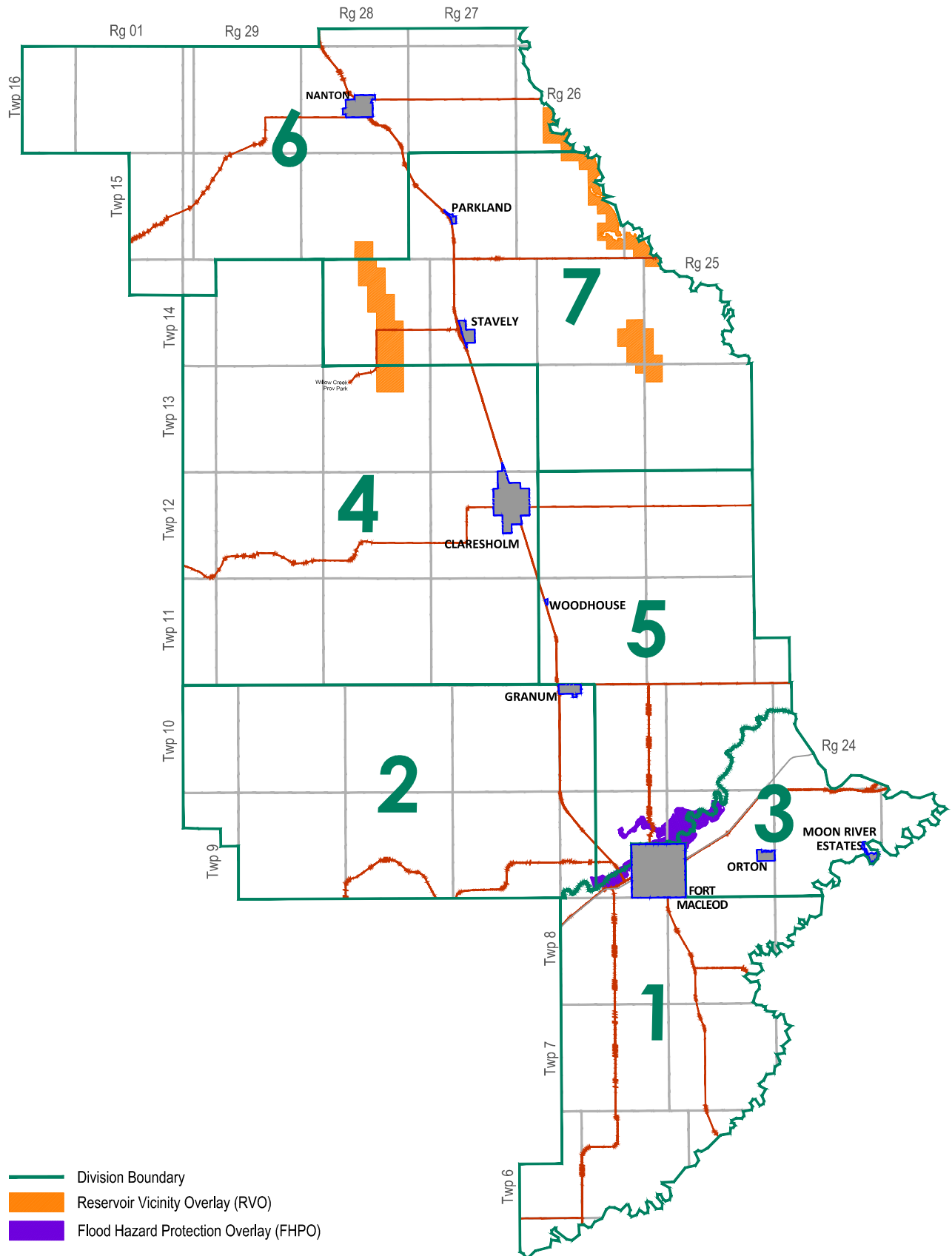
MAP PREPARED BY:  
OLDMAN RIVER REGIONAL SERVICES COMMISSION  
3102 18th AVENUE NORTH, LETHBRIDGE, ALBERTA, T1A 6E8  
TEL. 403.309.1344  
"NOT RESPONSIBLE FOR ERRORS OR OMISSIONS"

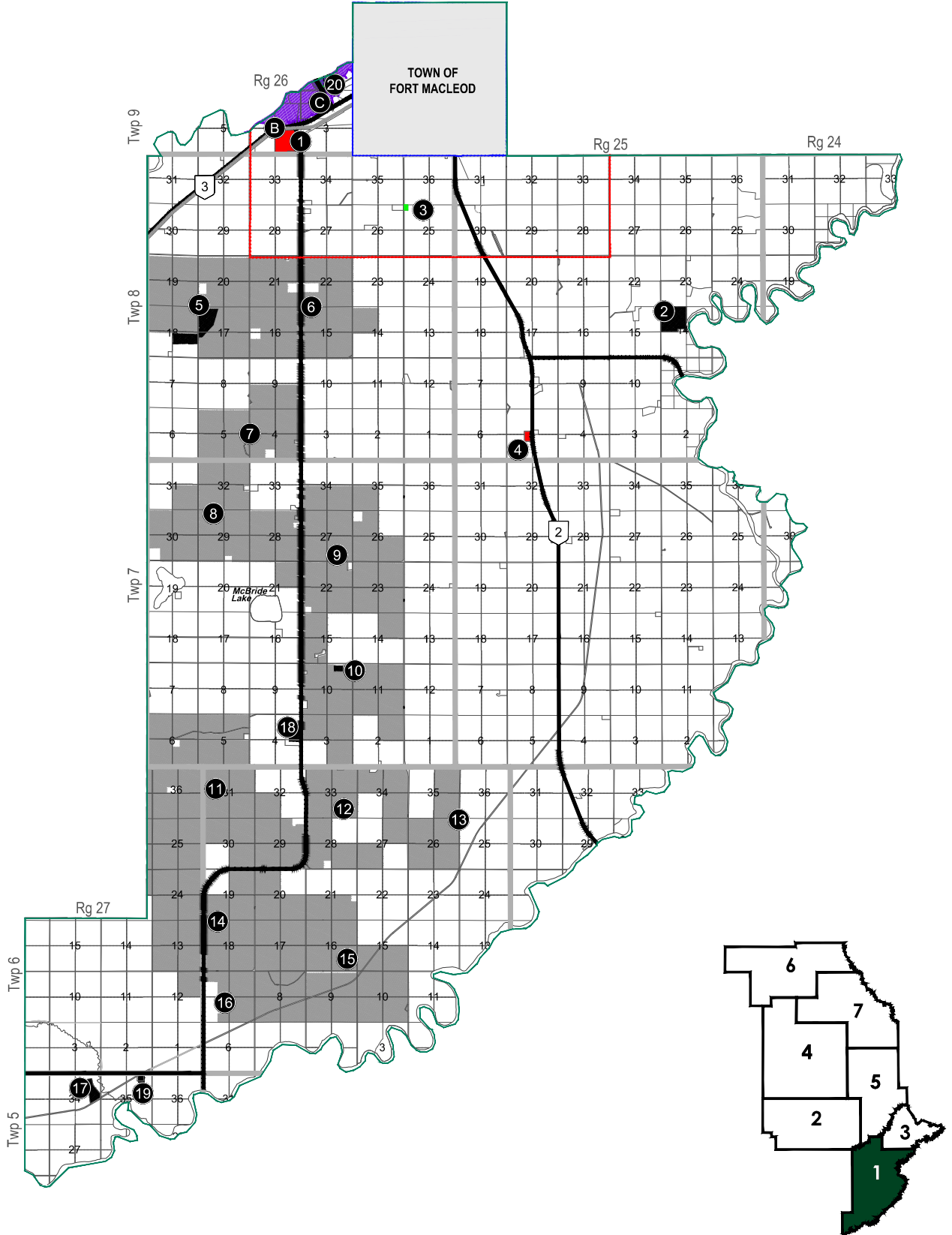
# SCHEDULE 1

## MD OF WILLOW CREEK NO. 26

LAND USE BYLAW No. 2025; DATE: SEPTEMBER 24, 2025

### LAND USE DISTRICT MAPS BY ELECTORAL DIVISIONS







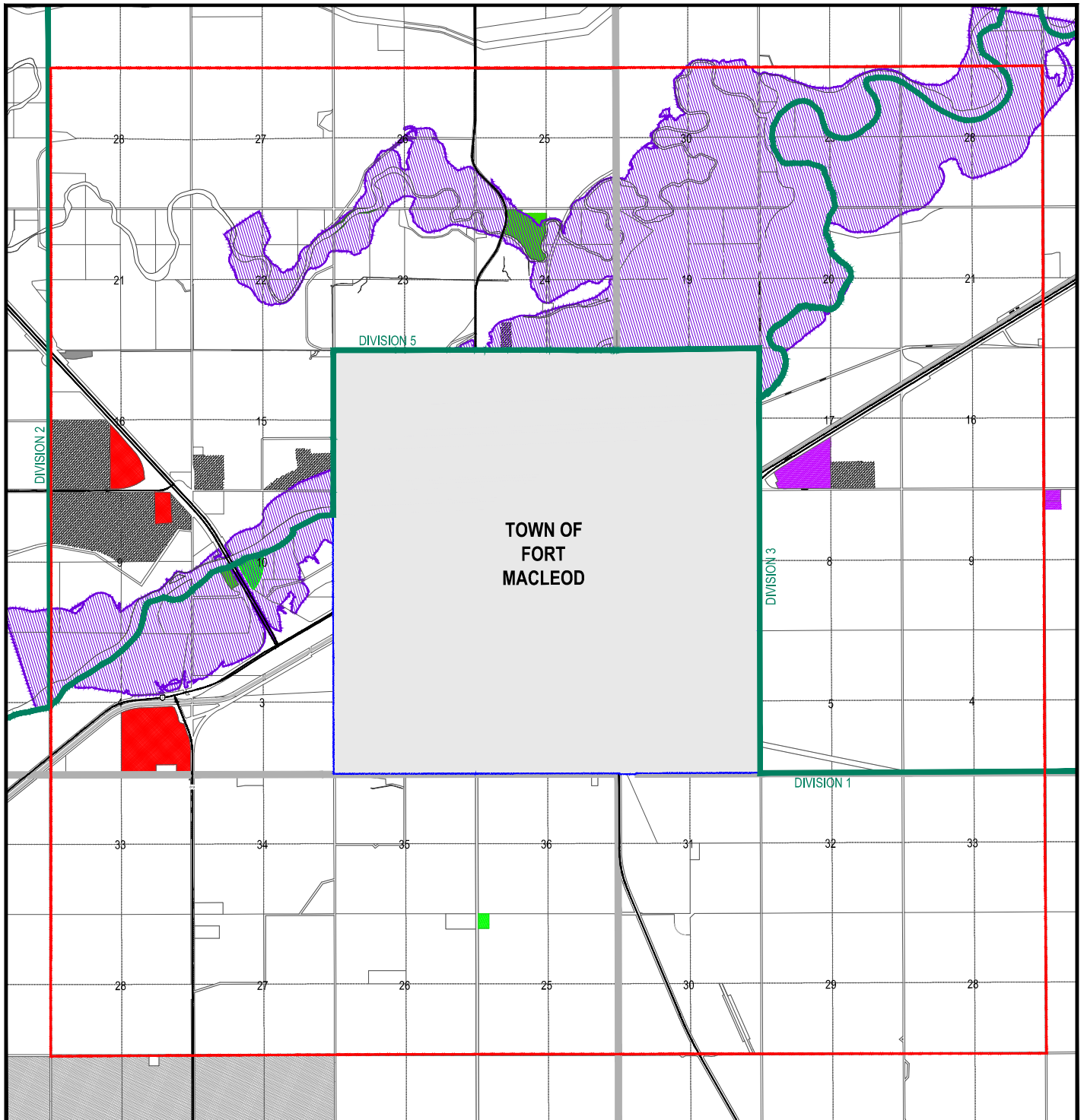
MAP PREPARED BY:  
 OLDMAN RIVER REGIONAL SERVICES COMMISSION  
 3105 16th AVENUE NORTH, LETHBRIDGE, ALBERTA T1M 5E9  
 TEL: 403-268-1344  
 \*NOT RESPONSIBLE FOR ERRORS OR OMISSIONS\*

# SCHEDULE 1 - DIVISION 1

## MD OF WILLOW CREEK NO. 26

LAND USE BYLAW NO. 2025; DATE: SEPTEMBER 24, 2025

### IDP - TOWN OF FORT MACLEOD - MAP A



- |                                     |  |  |
|-------------------------------------|--|--|
| Rural General - (RG)                | Rural Recreational - (RR)                            | Reservoir Vicinity Overlay (RVO)       |
| Hamlet Residential - (HR)           | Open Space and Public Recreation - (OPR)             | Flood Hazard Protection Overlay (FHPO) |
| Hamlet Business - (HB)              | Public Service - (PS)                                | Urban Boundary                         |
| Willow Creek Business Park - (WCBP) | Nanton Urban Fringe - (NUF)                          | Urban IDP Boundary                     |
| Rural Commercial - (RC)             | Residential Growth Area - (RGA)                      | Division Boundary                      |
| Rural Industrial - (RI)             | Commercial/Industrial Growth Area - (CIGA)           | Water Body                             |
| Natural Resource Extraction - (NRE) | Use Specific Direct Control - (DC)                   |  |
| Claresholm Airport - (CA)           | Industrial Renewable Energy Direct Control - (IREDC) |  |

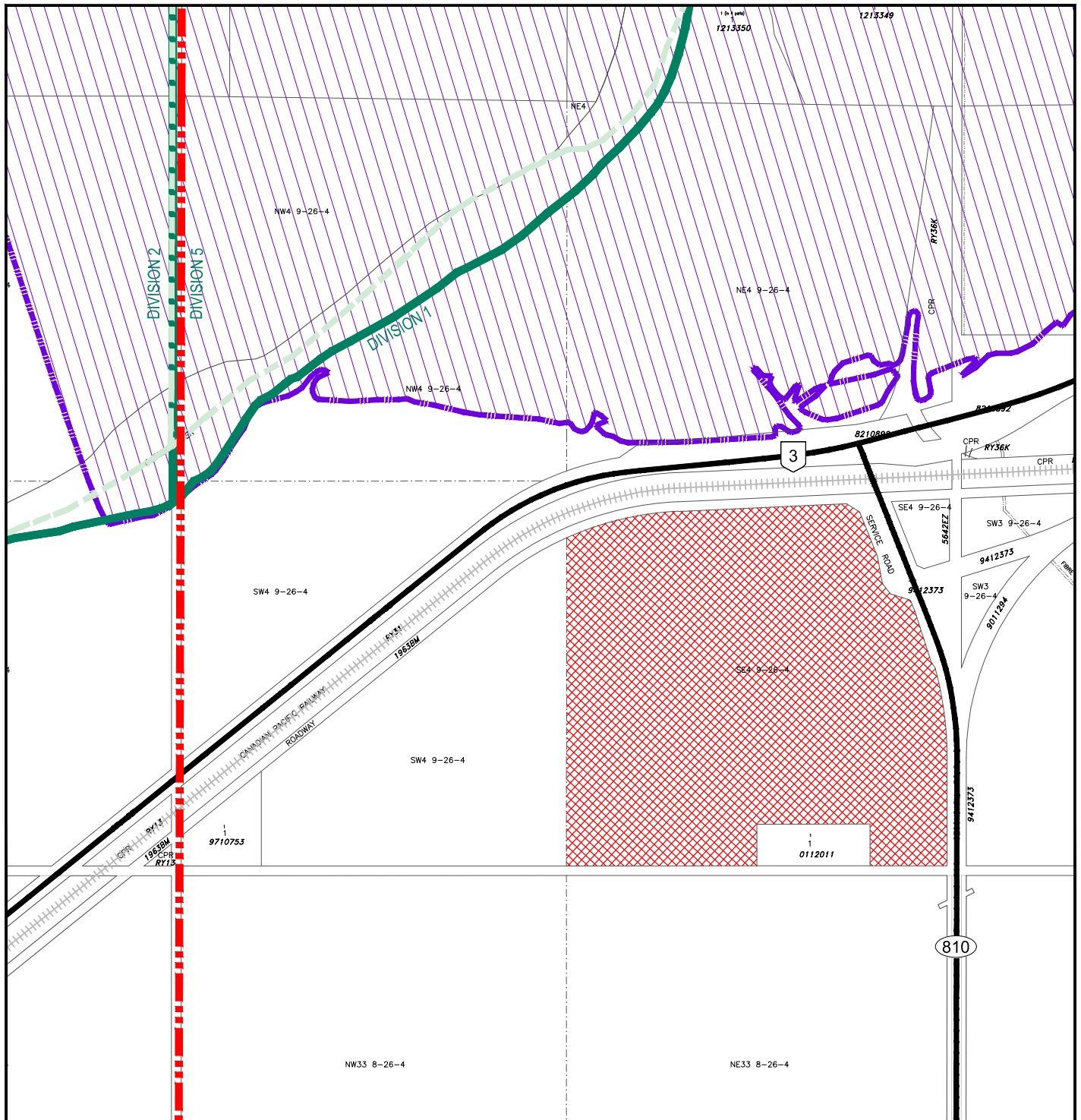


# SCHEDULE 1 - DIVISION 1

MD OF WILLOW CREEK NO. 26

LAND USE BYLAW NO. 2025; DATE: SEPTEMBER 24, 2025

## FLOOD HAZARD PROTECTION OVERLAY - MAP B



- |                                     |  |  |
|-------------------------------------|--|--|
| Rural General - (RG)                | Rural Recreational - (RR)                            | Reservoir Vicinity Overlay (RVO)       |
| Hamlet Residential - (HR)           | Open Space and Public Recreation - (OPR)             | Flood Hazard Protection Overlay (FHPO) |
| Hamlet Business - (HB)              | Public Service - (PS)                                | Urban Boundary                         |
| Willow Creek Business Park - (WCBP) | Nanton Urban Fringe - (NUF)                          | Urban IDP Boundary                     |
| Rural Commercial - (RC)             | Residential Growth Area - (RGA)                      | Division Boundary                      |
| Rural Industrial - (RI)             | Commercial/Industrial Growth Area - (CIGA)           | Water Body                             |
| Natural Resource Extraction - (NRE) | Use Specific Direct Control - (DC)                   |  |
| Claresholm Airport - (CA)           | Industrial Renewable Energy Direct Control - (IREDC) |  |

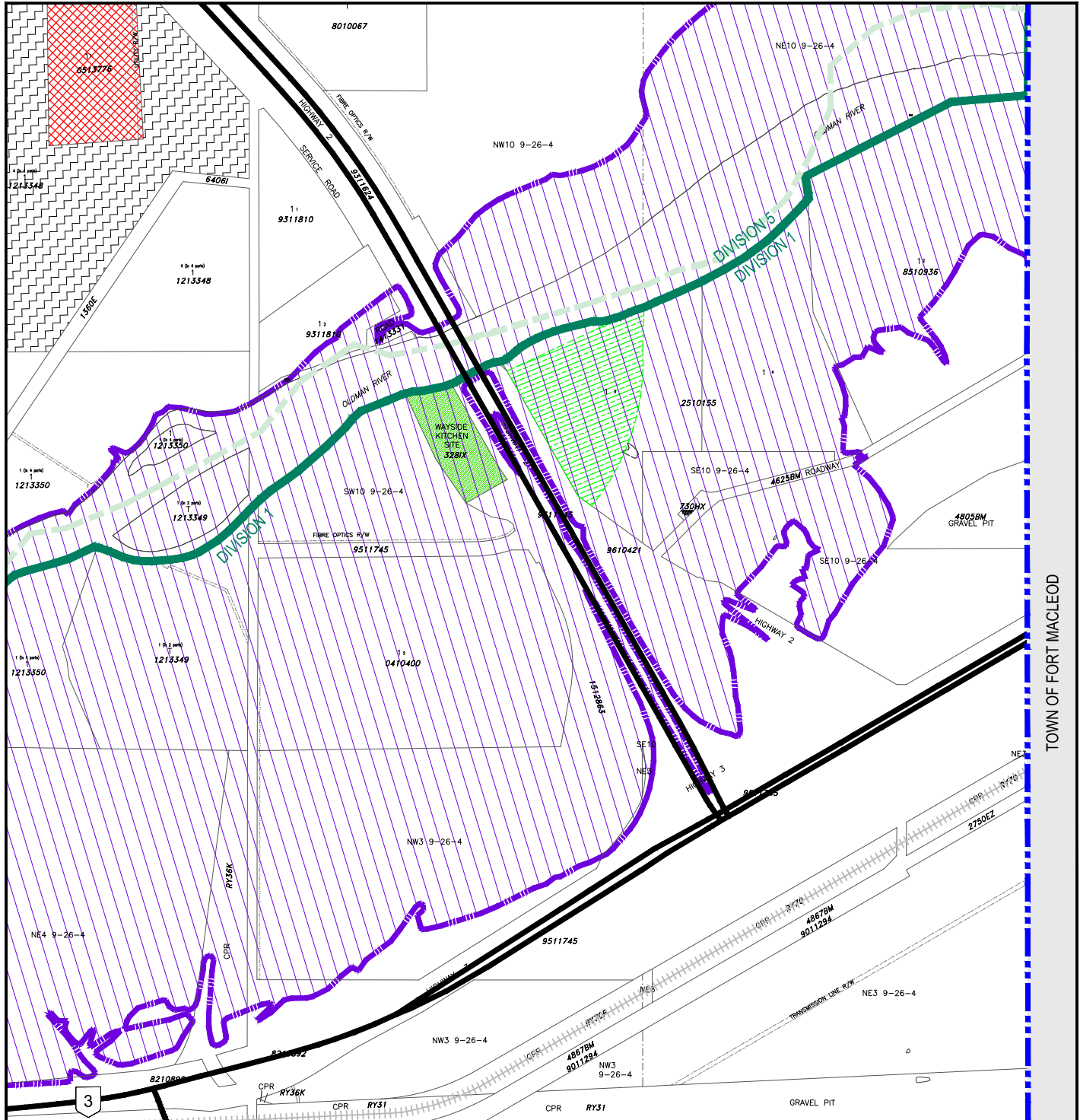


# SCHEDULE 1 - DIVISION 1

MD OF WILLOW CREEK NO. 26

LAND USE BYLAW NO. 2025; DATE: SEPTEMBER 24, 2025

## FLOOD HAZARD PROTECTION OVERLAY - MAP C



- |                                     |  |  |
|-------------------------------------|--|--|
| Rural General - (RG)                | Rural Recreational - (RR)                            | Reservoir Vicinity Overlay (RVO)       |
| Hamlet Residential - (HR)           | Open Space and Public Recreation - (OPR)             | Flood Hazard Protection Overlay (FHPO) |
| Hamlet Business - (HB)              | Public Service - (PS)                                | Urban Boundary                         |
| Willow Creek Business Park - (WCBP) | Nanton Urban Fringe - (NUF)                          | Urban IDP Boundary                     |
| Rural Commercial - (RC)             | Residential Growth Area - (RGA)                      | Division Boundary                      |
| Rural Industrial - (RI)             | Commercial/Industrial Growth Area - (CIGA)           | Water Body                             |
| Natural Resource Extraction - (NRE) | Use Specific Direct Control - (DC)                   |  |
| Claesholm Airport - (CA)            | Industrial Renewable Energy Direct Control - (IREDC) |  |

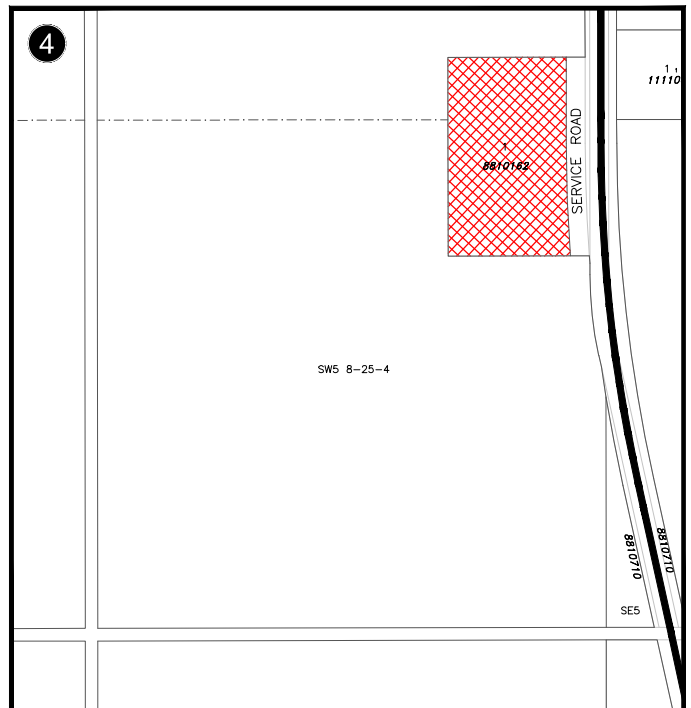
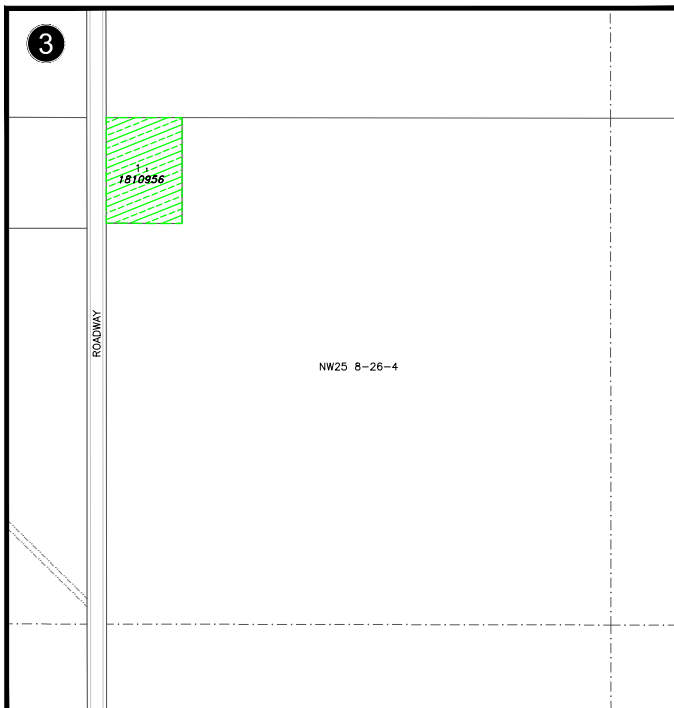
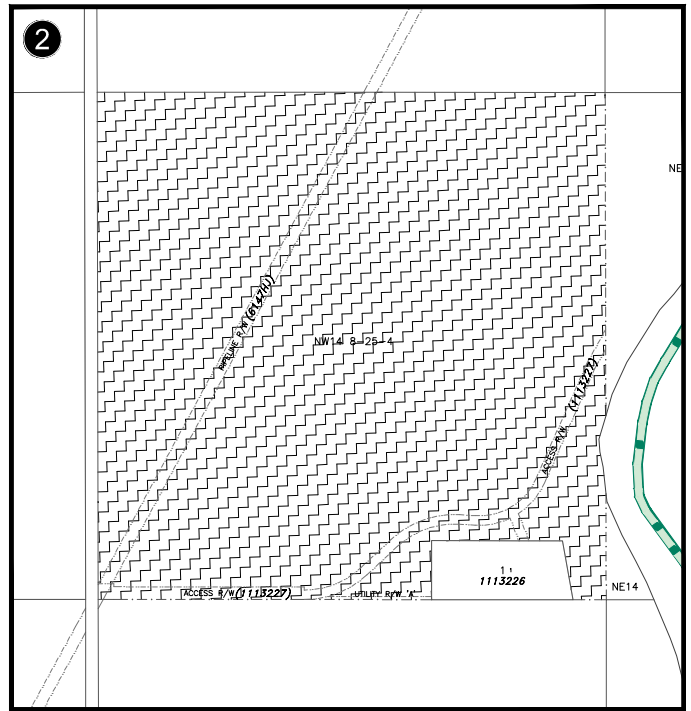
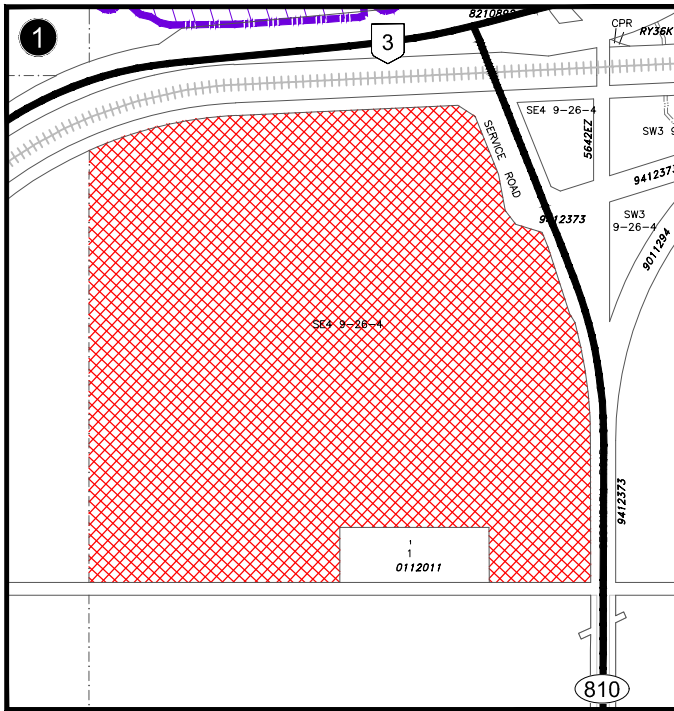


# SCHEDULE 1 - DIVISION 1

MD OF WILLOW CREEK NO. 26

LAND USE BYLAW NO. 2025; DATE: SEPTEMBER 24, 2025

MAPS 1 2 3 4



- |                                     |  |  |
|-------------------------------------|--|--|
| Rural General - (RG)                | Rural Recreational - (RR)                            | Reservoir Vicinity Overlay (RVO)       |
| Hamlet Residential - (HR)           | Open Space and Public Recreation - (OPR)             | Flood Hazard Protection Overlay (FHPO) |
| Hamlet Business - (HB)              | Public Service - (PS)                                | Urban Boundary                         |
| Willow Creek Business Park - (WCBP) | Nanton Urban Fringe - (NUF)                          | Urban IDP Boundary                     |
| Rural Commercial - (RC)             | Residential Growth Area - (RGA)                      | Division Boundary                      |
| Rural Industrial - (RI)             | Commercial/Industrial Growth Area - (CIGA)           | Water Body                             |
| Natural Resource Extraction - (NRE) | Use Specific Direct Control - (DC)                   |  |
| Claresholm Airport - (CA)           | Industrial Renewable Energy Direct Control - (IREDC) |  |



MAP PREPARED BY:  
 OLDMAN RIVER REGIONAL SERVICES COMMISSION  
 3105 18th AVENUE NORTH, LETHBRIDGE, ALBERTA T1M 3S5  
 TEL: 403-326-1344  
 "NOT RESPONSIBLE FOR ERRORS OR OMISSIONS"

# SCHEDULE 1 - DIVISION 1

## MD OF WILLOW CREEK NO. 26

LAND USE BYLAW NO. 2025; DATE: SEPTEMBER 24, 2025

**MAP 5**



MAP 6 ▼

- |                                     |  |  |
|-------------------------------------|--|--|
| Rural General - (RG)                | Rural Recreational - (RR)                            | Reservoir Vicinity Overlay (RVO)       |
| Hamlet Residential - (HR)           | Open Space and Public Recreation - (OPR)             | Flood Hazard Protection Overlay (FHPO) |
| Hamlet Business - (HB)              | Public Service - (PS)                                | Urban Boundary                         |
| Willow Creek Business Park - (WCBP) | Nanton Urban Fringe - (NUF)                          | Urban IDP Boundary                     |
| Rural Commercial - (RC)             | Residential Growth Area - (RGA)                      | Division Boundary                      |
| Rural Industrial - (RI)             | Commercial/Industrial Growth Area - (CIGA)           | Water Body                             |
| Natural Resource Extraction - (NRE) | Use Specific Direct Control - (DC)                   |  |
| Claresholm Airport - (CA)           | Industrial Renewable Energy Direct Control - (IREDC) |  |



# SCHEDULE 1 - DIVISION 1

## MD OF WILLOW CREEK NO. 26

LAND USE BYLAW NO. 2025; DATE: SEPTEMBER 24, 2025

**MAP 6**



- |                                     |  |  |
|-------------------------------------|--|--|
| Rural General - (RG)                | Rural Recreational - (RR)                            | Reservoir Vicinity Overlay (RVO)       |
| Hamlet Residential - (HR)           | Open Space and Public Recreation - (OPR)             | Flood Hazard Protection Overlay (FHPO) |
| Hamlet Business - (HB)              | Public Service - (PS)                                | Urban Boundary                         |
| Willow Creek Business Park - (WCBP) | Nanton Urban Fringe - (NUF)                          | Urban IDP Boundary                     |
| Rural Commercial - (RC)             | Residential Growth Area - (RGA)                      | Division Boundary                      |
| Rural Industrial - (RI)             | Commercial/Industrial Growth Area - (CIGA)           | Water Body                             |
| Natural Resource Extraction - (NRE) | Use Specific Direct Control - (DC)                   |  |
| Claesholm Airport - (CA)            | Industrial Renewable Energy Direct Control - (IREDC) |  |

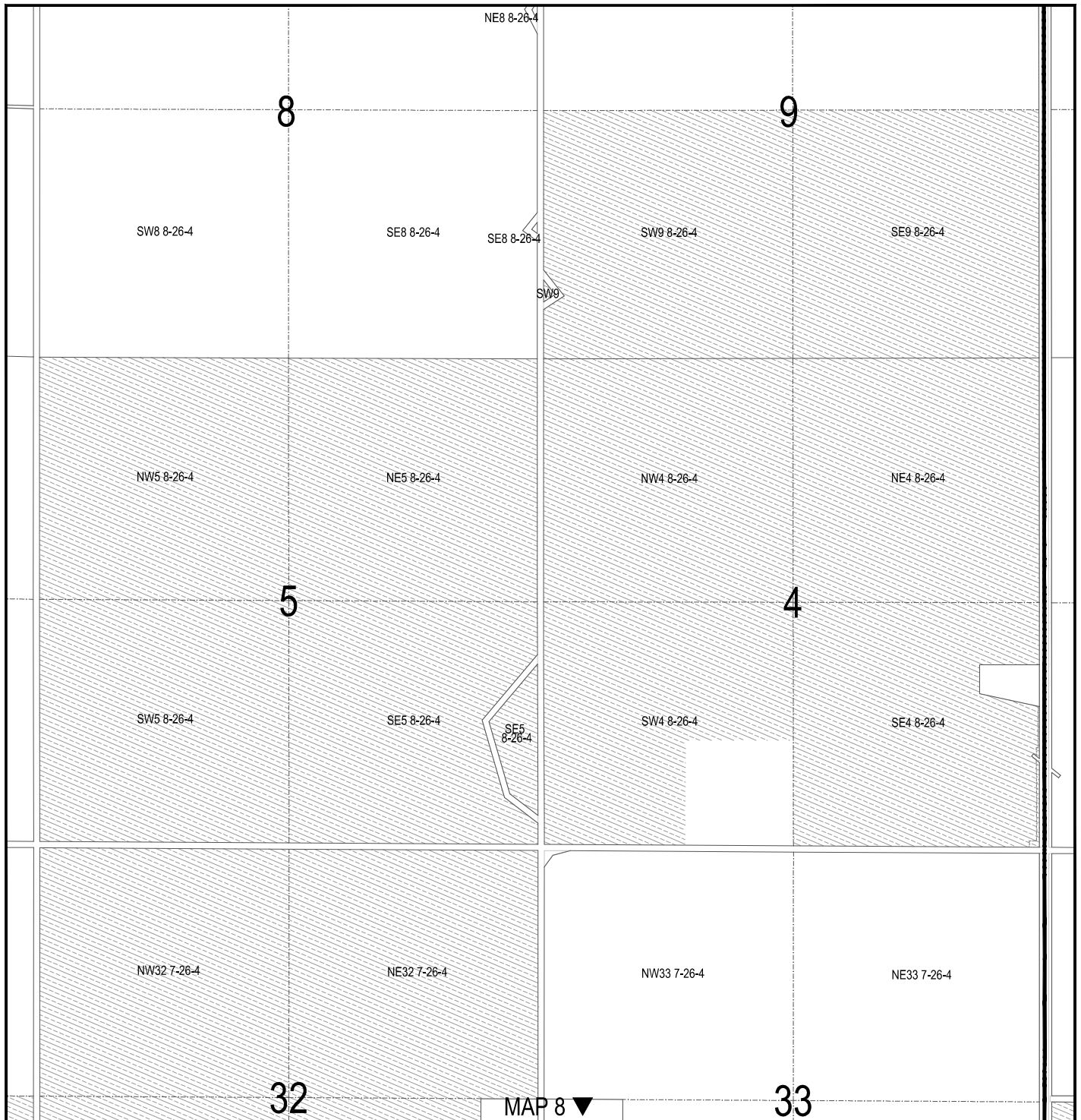


# SCHEDULE 1 - DIVISION 1

MD OF WILLOW CREEK NO. 26

LAND USE BYLAW NO. 2025; DATE: SEPTEMBER 24, 2025

MAP **7**



- |                                     |  |  |
|-------------------------------------|--|--|
| Rural General - (RG)                | Rural Recreational - (RR)                            | Reservoir Vicinity Overlay (RVO)       |
| Hamlet Residential - (HR)           | Open Space and Public Recreation - (OPR)             | Flood Hazard Protection Overlay (FHPO) |
| Hamlet Business - (HB)              | Public Service - (PS)                                | Urban Boundary                         |
| Willow Creek Business Park - (WCBP) | Nanton Urban Fringe - (NUF)                          | Urban IDP Boundary                     |
| Rural Commercial - (RC)             | Residential Growth Area - (RGA)                      | Division Boundary                      |
| Rural Industrial - (RI)             | Commercial/Industrial Growth Area - (CIGA)           | Water Body                             |
| Natural Resource Extraction - (NRE) | Use Specific Direct Control - (DC)                   |  |
| Claesholm Airport - (CA)            | Industrial Renewable Energy Direct Control - (IREDC) |  |

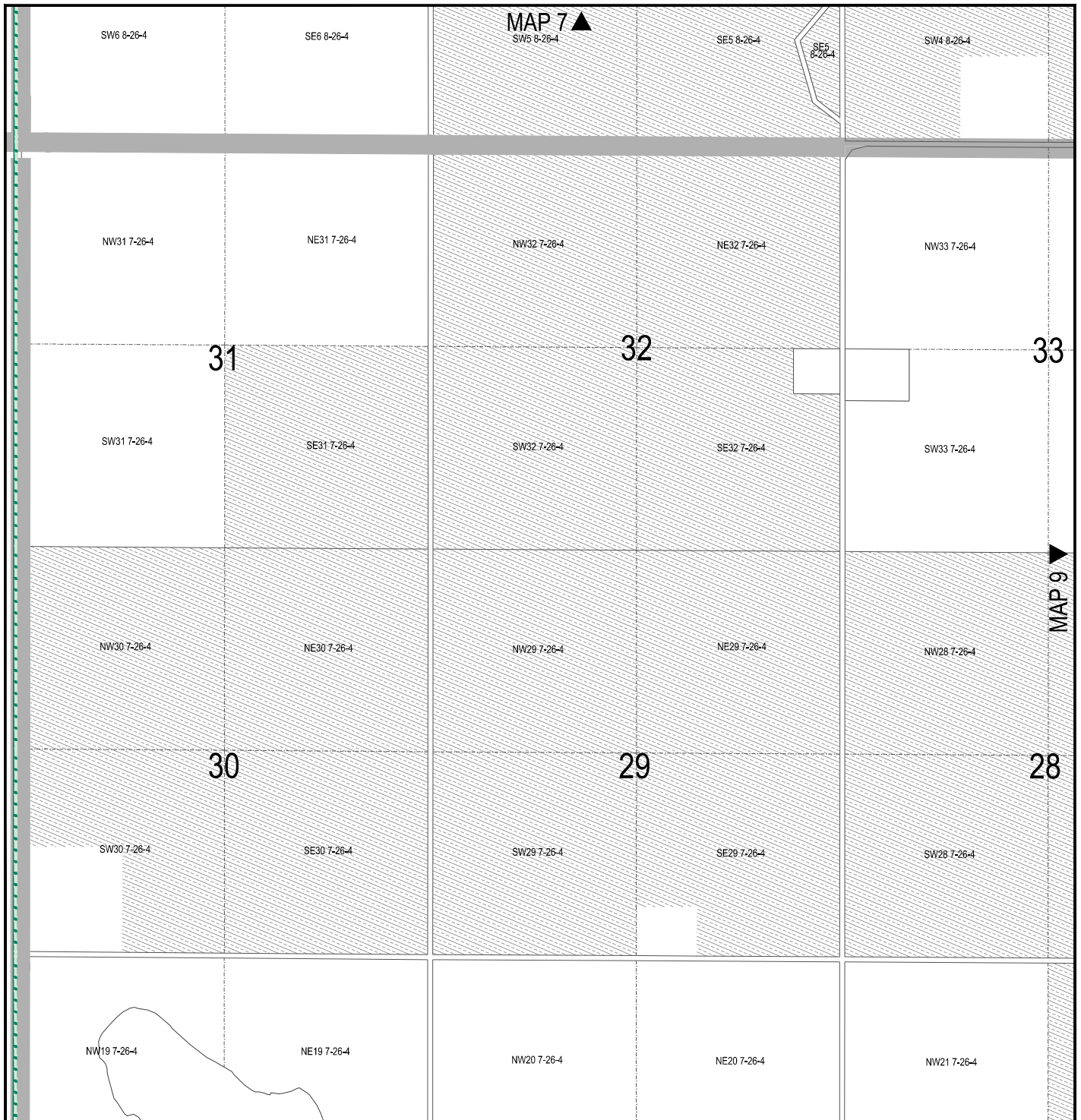


# SCHEDULE 1 - DIVISION 1

MD OF WILLOW CREEK NO. 26

LAND USE BYLAW NO. 2025; DATE: SEPTEMBER 24, 2025

MAP 8



- |                                     |  |  |
|-------------------------------------|--|--|
| Rural General - (RG)                | Rural Recreational - (RR)                            | Reservoir Vicinity Overlay (RVO)       |
| Hamlet Residential - (HR)           | Open Space and Public Recreation - (OPR)             | Flood Hazard Protection Overlay (FHPO) |
| Hamlet Business - (HB)              | Public Service - (PS)                                | Urban Boundary                         |
| Willow Creek Business Park - (WCBP) | Nanton Urban Fringe - (NUF)                          | Urban IDP Boundary                     |
| Rural Commercial - (RC)             | Residential Growth Area - (RGA)                      | Division Boundary                      |
| Rural Industrial - (RI)             | Commercial/Industrial Growth Area - (CIGA)           | Water Body                             |
| Natural Resource Extraction - (NRE) | Use Specific Direct Control - (DC)                   |  |
| Claesholm Airport - (CA)            | Industrial Renewable Energy Direct Control - (IREDC) |  |

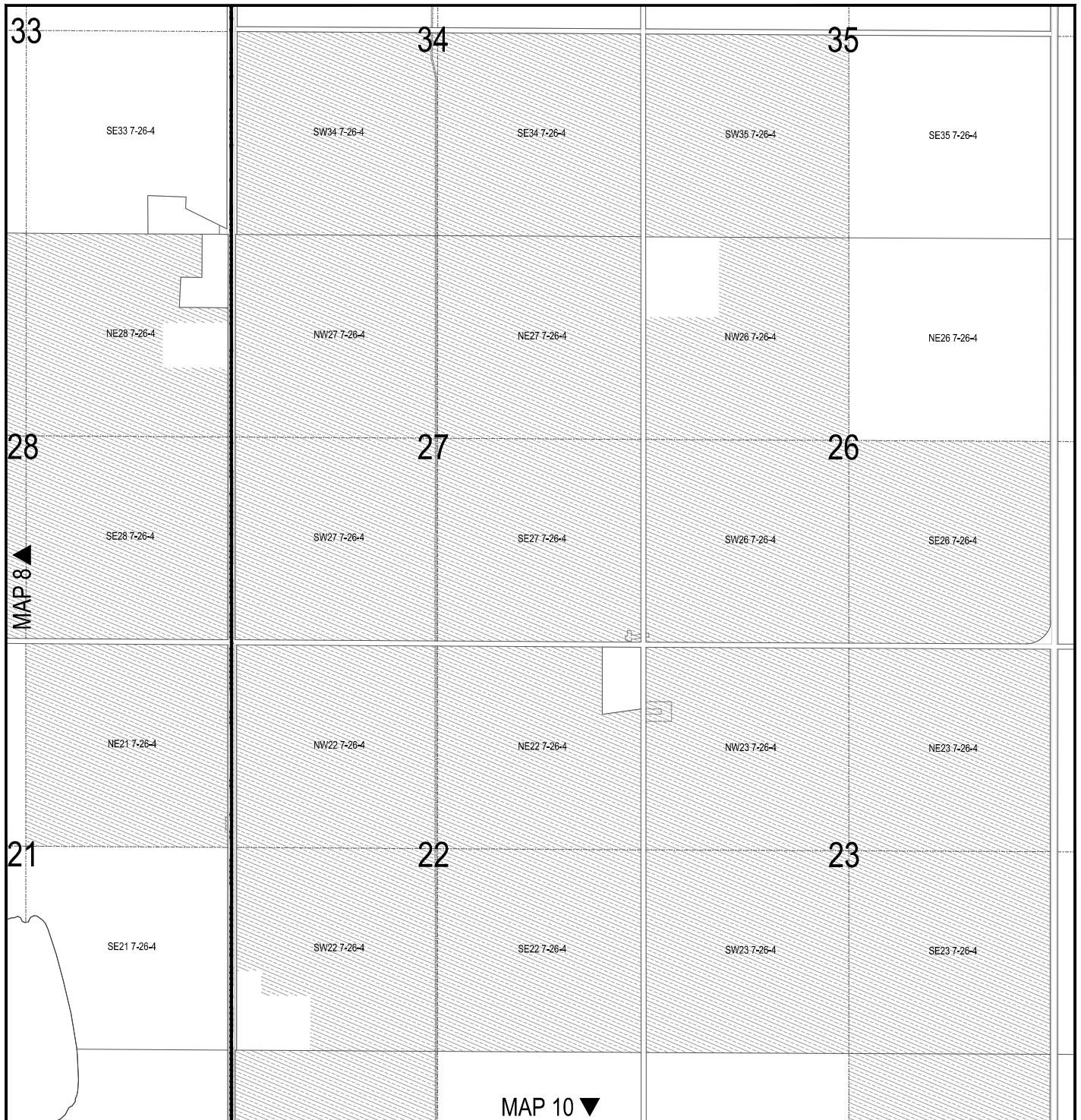


# SCHEDULE 1 - DIVISION 1

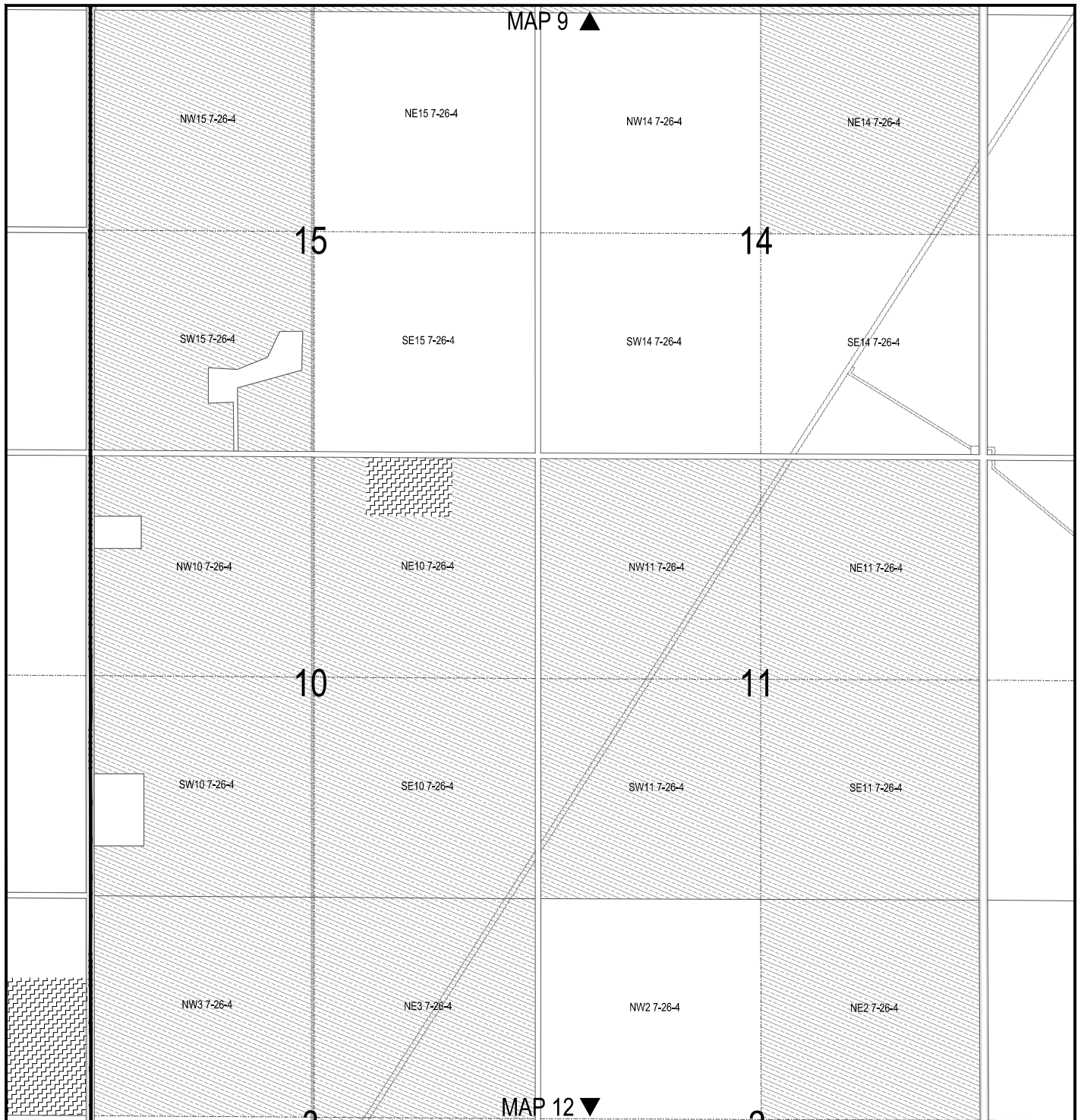
MD OF WILLOW CREEK NO. 26

LAND USE BYLAW NO. 2025; DATE: SEPTEMBER 24, 2025

MAP 9



- |   |  |  |
|---|--|--|
|  Rural General - (RG)                |  Rural Recreational - (RR)                            |  Reservoir Vicinity Overlay (RVO)       |
|  Hamlet Residential - (HR)           |  Open Space and Public Recreation - (OPR)             |  Flood Hazard Protection Overlay (FHPO) |
|  Hamlet Business - (HB)              |  Public Service - (PS)                                |  Urban Boundary                         |
|  Willow Creek Business Park - (WCBP) |  Nanton Urban Fringe - (NUF)                          |  Urban IDP Boundary                     |
|  Rural Commercial - (RC)             |  Residential Growth Area - (RGA)                      |  Division Boundary                      |
|  Rural Industrial - (RI)             |  Commercial/Industrial Growth Area - (CIGA)           |  Water Body                             |
|  Natural Resource Extraction - (NRE) |  Use Specific Direct Control - (DC)                   |  |
|  Claesholm Airport - (CA)            |  Industrial Renewable Energy Direct Control - (IREDC) |  |



- |   |  |  |
|---|--|--|
|  Rural General - (RG)                |  Rural Recreational - (RR)                            |  Reservoir Vicinity Overlay (RVO)       |
|  Hamlet Residential - (HR)           |  Open Space and Public Recreation - (OPR)             |  Flood Hazard Protection Overlay (FHPO) |
|  Hamlet Business - (HB)              |  Public Service - (PS)                                |  Urban Boundary                         |
|  Willow Creek Business Park - (WCBP) |  Nanton Urban Fringe - (NUF)                          |  Urban IDP Boundary                     |
|  Rural Commercial - (RC)             |  Residential Growth Area - (RGA)                      |  Division Boundary                      |
|  Rural Industrial - (RI)             |  Commercial/Industrial Growth Area - (CIGA)           |  Water Body                             |
|  Natural Resource Extraction - (NRE) |  Use Specific Direct Control - (DC)                   |  |
|  Claresholm Airport - (CA)           |  Industrial Renewable Energy Direct Control - (IREDC) |  |



# SCHEDULE 1 - DIVISION 1

MD OF WILLOW CREEK NO. 26

LAND USE BYLAW NO. 2025; DATE: SEPTEMBER 24, 2025



MAP 11



- |                                     |  |  |
|-------------------------------------|--|--|
| Rural General - (RG)                | Rural Recreational - (RR)                            | Reservoir Vicinity Overlay (RVO)       |
| Hamlet Residential - (HR)           | Open Space and Public Recreation - (OPR)             | Flood Hazard Protection Overlay (FHPO) |
| Hamlet Business - (HB)              | Public Service - (PS)                                | Urban Boundary                         |
| Willow Creek Business Park - (WCBP) | Nanton Urban Fringe - (NUF)                          | Urban IDP Boundary                     |
| Rural Commercial - (RC)             | Residential Growth Area - (RGA)                      | Division Boundary                      |
| Rural Industrial - (RI)             | Commercial/Industrial Growth Area - (CIGA)           | Water Body                             |
| Natural Resource Extraction - (NRE) | Use Specific Direct Control - (DC)                   |  |
| Claresholm Airport - (CA)           | Industrial Renewable Energy Direct Control - (IREDC) |  |



# SCHEDULE 1 - DIVISION 1

MD OF WILLOW CREEK NO. 26

LAND USE BYLAW NO. 2025; DATE: SEPTEMBER 24, 2025

MAP 12



- |                                     |  |  |
|-------------------------------------|--|--|
| Rural General - (RG)                | Rural Recreational - (RR)                            | Reservoir Vicinity Overlay (RVO)       |
| Hamlet Residential - (HR)           | Open Space and Public Recreation - (OPR)             | Flood Hazard Protection Overlay (FHPO) |
| Hamlet Business - (HB)              | Public Service - (PS)                                | Urban Boundary                         |
| Willow Creek Business Park - (WCBP) | Nanton Urban Fringe - (NUF)                          | Urban IDP Boundary                     |
| Rural Commercial - (RC)             | Residential Growth Area - (RGA)                      | Division Boundary                      |
| Rural Industrial - (RI)             | Commercial/Industrial Growth Area - (CIGA)           | Water Body                             |
| Natural Resource Extraction - (NRE) | Use Specific Direct Control - (DC)                   |  |
| Claesholm Airport - (CA)            | Industrial Renewable Energy Direct Control - (IREDC) |  |



MAP PREPARED BY:  
 OLDMAN RIVER REGIONAL SERVICES COMMISSION  
 3105 18th AVENUE NORTH, LETHBRIDGE, ALBERTA T1M 3E9  
 TEL: 403-328-1344  
 \*NOT RESPONSIBLE FOR ERRORS OR OMISSIONS\*

# SCHEDULE 1 - DIVISION 1

MD OF WILLOW CREEK NO. 26

LAND USE BYLAW NO. 2025; DATE: SEPTEMBER 24, 2025

MAP 13



- |                                     |  |  |
|-------------------------------------|--|--|
| Rural General - (RG)                | Rural Recreational - (RR)                            | Reservoir Vicinity Overlay (RVO)       |
| Hamlet Residential - (HR)           | Open Space and Public Recreation - (OPR)             | Flood Hazard Protection Overlay (FHPO) |
| Hamlet Business - (HB)              | Public Service - (PS)                                | Urban Boundary                         |
| Willow Creek Business Park - (WCBP) | Nanton Urban Fringe - (NUF)                          | Urban IDP Boundary                     |
| Rural Commercial - (RC)             | Residential Growth Area - (RGA)                      | Division Boundary                      |
| Rural Industrial - (RI)             | Commercial/Industrial Growth Area - (CIGA)           | Water Body                             |
| Natural Resource Extraction - (NRE) | Use Specific Direct Control - (DC)                   |  |
| Claresholm Airport - (CA)           | Industrial Renewable Energy Direct Control - (IREDC) |  |

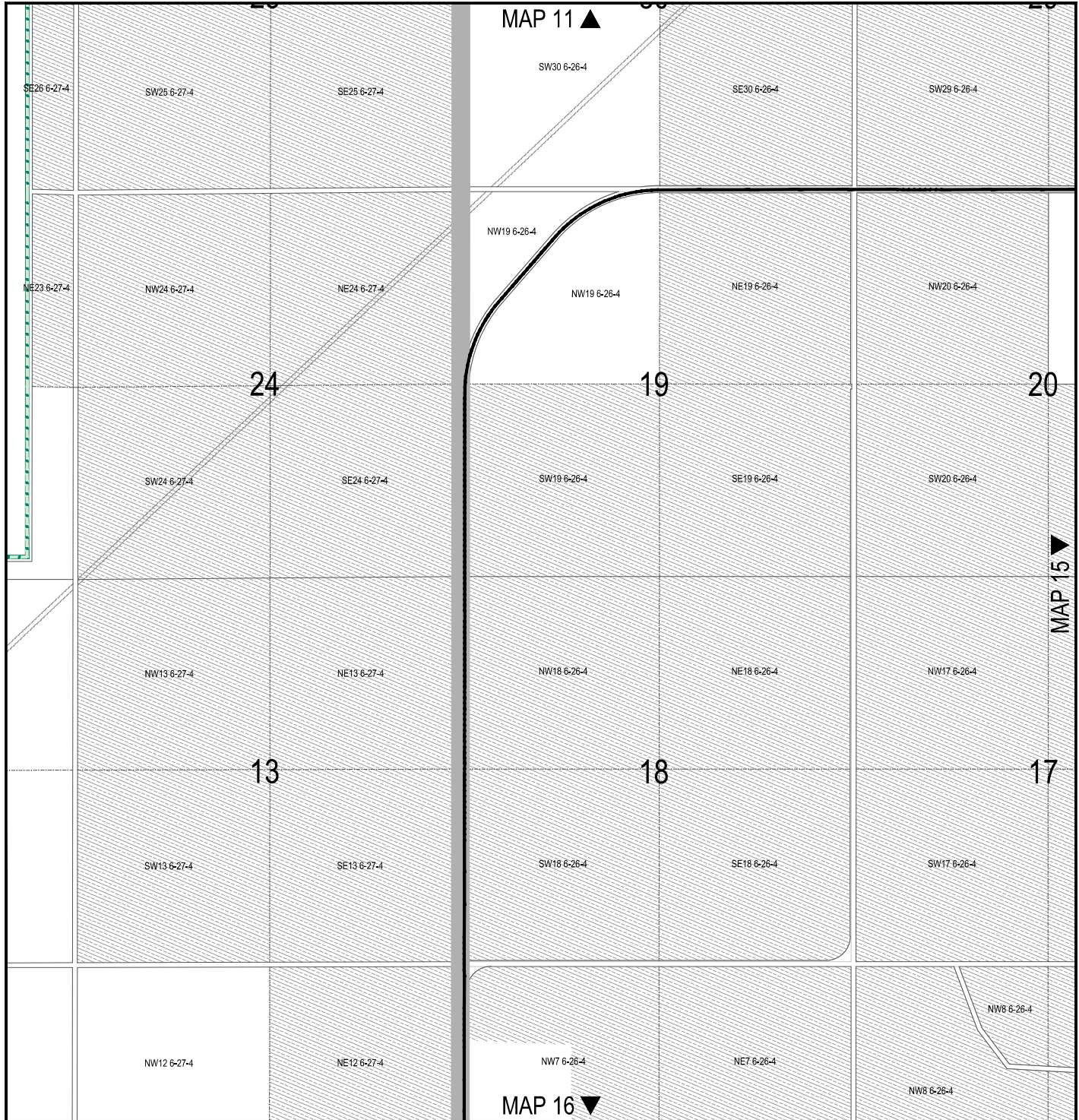


# SCHEDULE 1 - DIVISION 1

## MD OF WILLOW CREEK NO. 26

LAND USE BYLAW NO. 2025; DATE: SEPTEMBER 24, 2025

MAP 14



- |                                     |  |  |
|-------------------------------------|--|--|
| Rural General - (RG)                | Rural Recreational - (RR)                            | Reservoir Vicinity Overlay (RVO)       |
| Hamlet Residential - (HR)           | Open Space and Public Recreation - (OPR)             | Flood Hazard Protection Overlay (FHPO) |
| Hamlet Business - (HB)              | Public Service - (PS)                                | Urban Boundary                         |
| Willow Creek Business Park - (WCBP) | Nanton Urban Fringe - (NUF)                          | Urban IDP Boundary                     |
| Rural Commercial - (RC)             | Residential Growth Area - (RGA)                      | Division Boundary                      |
| Rural Industrial - (RI)             | Commercial/Industrial Growth Area - (CIGA)           | Water Body                             |
| Natural Resource Extraction - (NRE) | Use Specific Direct Control - (DC)                   |  |
| Claesholm Airport - (CA)            | Industrial Renewable Energy Direct Control - (IREDC) |  |

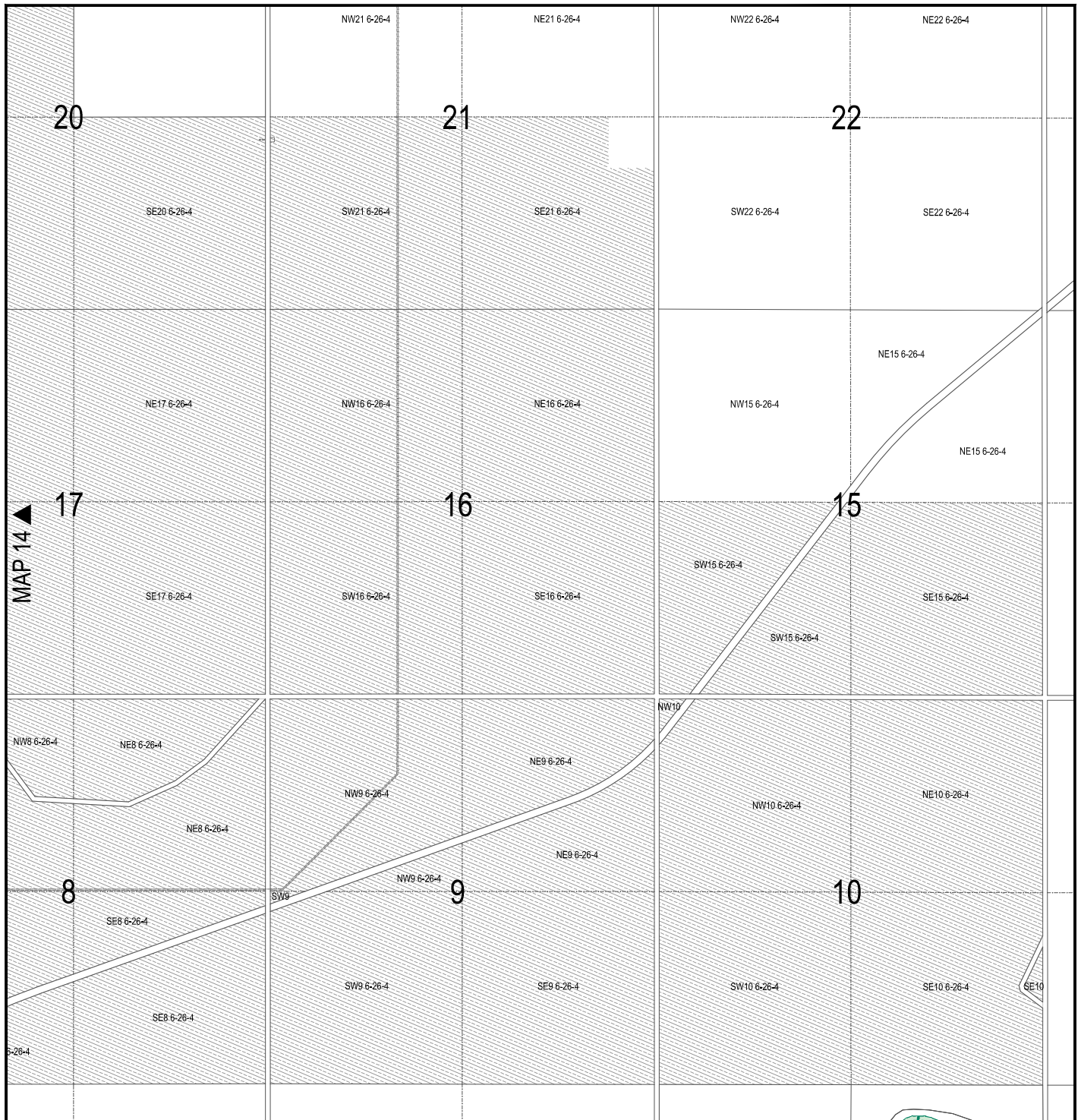


# SCHEDULE 1 - DIVISION 1

MD OF WILLOW CREEK NO. 26

LAND USE BYLAW NO. 2025; DATE: SEPTEMBER 24, 2025

MAP 15



- |                                     |  |  |
|-------------------------------------|--|--|
| Rural General - (RG)                | Rural Recreational - (RR)                            | Reservoir Vicinity Overlay (RVO)       |
| Hamlet Residential - (HR)           | Open Space and Public Recreation - (OPR)             | Flood Hazard Protection Overlay (FHPO) |
| Hamlet Business - (HB)              | Public Service - (PS)                                | Urban Boundary                         |
| Willow Creek Business Park - (WCBP) | Nanton Urban Fringe - (NUF)                          | Urban IDP Boundary                     |
| Rural Commercial - (RC)             | Residential Growth Area - (RGA)                      | Division Boundary                      |
| Rural Industrial - (RI)             | Commercial/Industrial Growth Area - (CIGA)           | Water Body                             |
| Natural Resource Extraction - (NRE) | Use Specific Direct Control - (DC)                   |  |
| Claesholm Airport - (CA)            | Industrial Renewable Energy Direct Control - (IREDC) |  |



# SCHEDULE 1 - DIVISION 1

MD OF WILLOW CREEK NO. 26

LAND USE BYLAW NO. 2025; DATE: SEPTEMBER 24, 2025

MAP 16



- |                                     |  |  |
|-------------------------------------|--|--|
| Rural General - (RG)                | Rural Recreational - (RR)                            | Reservoir Vicinity Overlay (RVO)       |
| Hamlet Residential - (HR)           | Open Space and Public Recreation - (OPR)             | Flood Hazard Protection Overlay (FHPO) |
| Hamlet Business - (HB)              | Public Service - (PS)                                | Urban Boundary                         |
| Willow Creek Business Park - (WCBP) | Nanton Urban Fringe - (NUF)                          | Urban IDP Boundary                     |
| Rural Commercial - (RC)             | Residential Growth Area - (RGA)                      | Division Boundary                      |
| Rural Industrial - (RI)             | Commercial/Industrial Growth Area - (CIGA)           | Water Body                             |
| Natural Resource Extraction - (NRE) | Use Specific Direct Control - (DC)                   |  |
| Claresholm Airport - (CA)           | Industrial Renewable Energy Direct Control - (IREDC) |  |

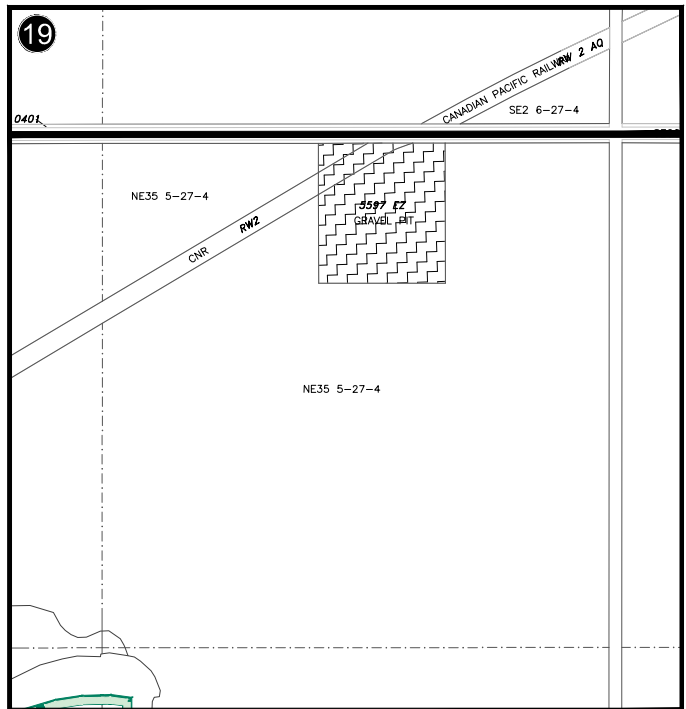
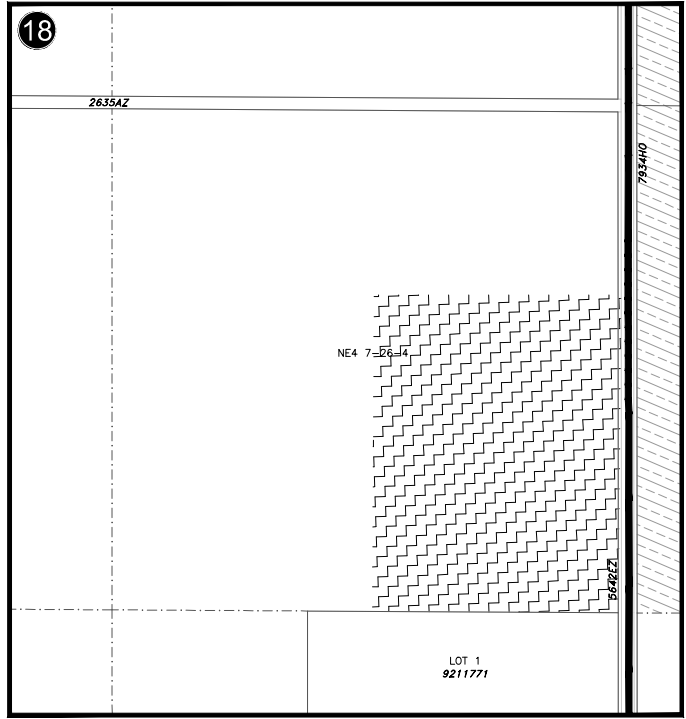
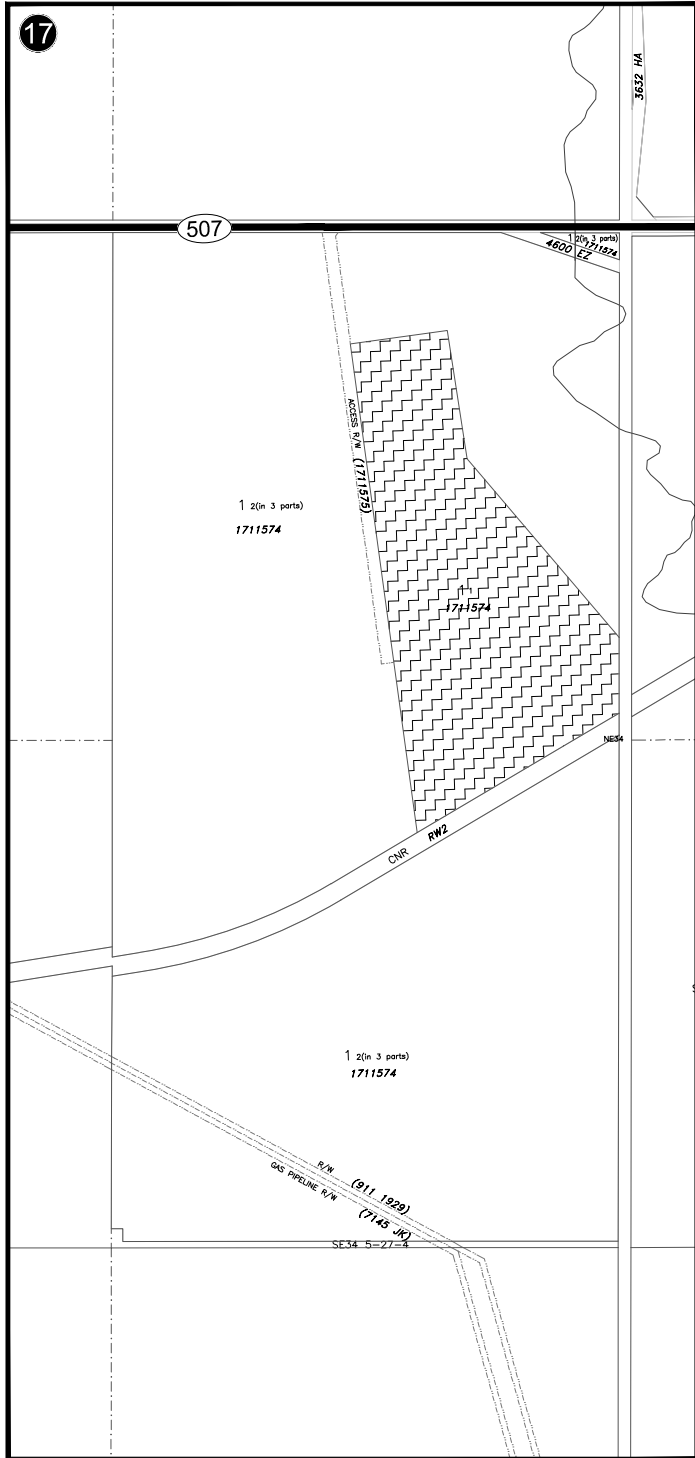


# SCHEDULE 1 - DIVISION 1

MD OF WILLOW CREEK NO. 26

LAND USE BYLAW NO. 2025; DATE: SEPTEMBER 24, 2025

MAPS 17 18 19



- |                                     |  |  |
|-------------------------------------|--|--|
| Rural General - (RG)                | Rural Recreational - (RR)                            | Reservoir Vicinity Overlay (RVO)       |
| Hamlet Residential - (HR)           | Open Space and Public Recreation - (OPR)             | Flood Hazard Protection Overlay (FHPO) |
| Hamlet Business - (HB)              | Public Service - (PS)                                | Urban Boundary                         |
| Willow Creek Business Park - (WCBP) | Nanton Urban Fringe - (NUF)                          | Urban IDP Boundary                     |
| Rural Commercial - (RC)             | Residential Growth Area - (RGA)                      | Division Boundary                      |
| Rural Industrial - (RI)             | Commercial/Industrial Growth Area - (CIGA)           | Water Body                             |
| Natural Resource Extraction - (NRE) | Use Specific Direct Control - (DC)                   |  |
| Claesholm Airport - (CA)            | Industrial Renewable Energy Direct Control - (IREDC) |  |

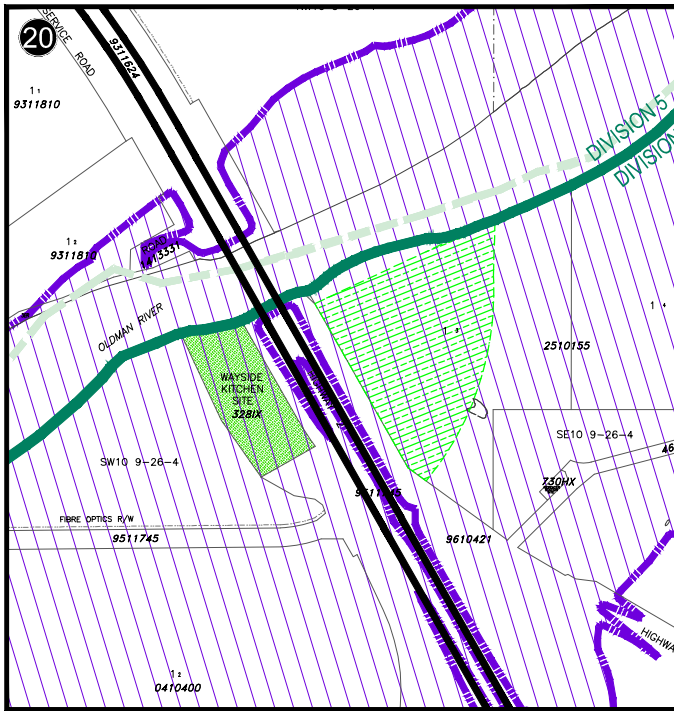


# SCHEDULE 1 - DIVISION 1

MD OF WILLOW CREEK NO. 26

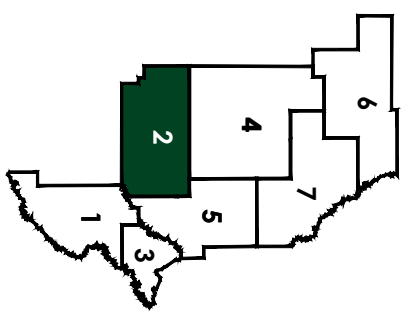
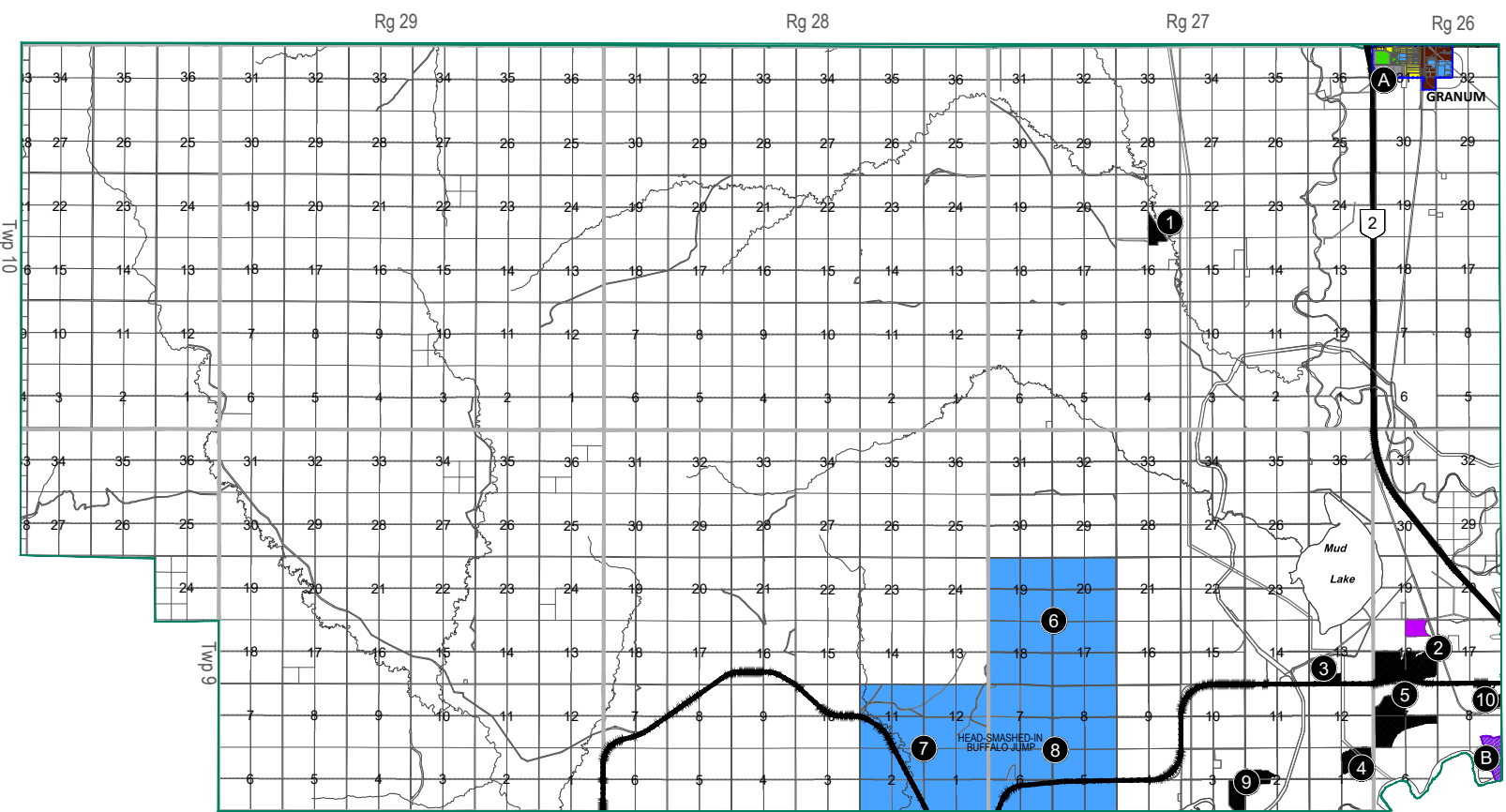
LAND USE BYLAW NO. 2025; DATE: SEPTEMBER 24, 2025

MAP 20



- |   |                                     |   |  |   |  |
|---|-------------------------------------|---|--|---|--|
|  | Rural General - (RG)                |  | Rural Recreational - (RR)                            |  | Reservoir Vicinity Overlay (RVO)       |
|  | Hamlet Residential - (HR)           |  | Open Space and Public Recreation - (OPR)             |  | Flood Hazard Protection Overlay (FHPO) |
|  | Hamlet Business - (HB)              |  | Public Service - (PS)                                |  | Urban Boundary                         |
|  | Willow Creek Business Park - (WCBP) |  | Nantun Urban Fringe - (NUF)                          |  | Urban IDP Boundary                     |
|  | Rural Commercial - (RC)             |  | Residential Growth Area - (RGA)                      |  | Division Boundary                      |
|  | Rural Industrial - (RI)             |  | Commercial/Industrial Growth Area - (CIGA)           |  | Water Body                             |
|  | Natural Resource Extraction - (NRE) |  | Use Specific Direct Control - (DC)                   |   |  |
|  | Claresholm Airport - (CA)           |  | Industrial Renewable Energy Direct Control - (IREDC) |   |  |

**SCHEDULE 1 - DIVISION 2**  
**MD OF WILLOW CREEK NO. 26**  
**LAND USE BYLAW NO. 2025; DATE: SEPTEMBER 24, 2025**  
**LOCATION MAP**  
 (AMENDED TO BYLAW NO. 2026, JAN 14, 2026)



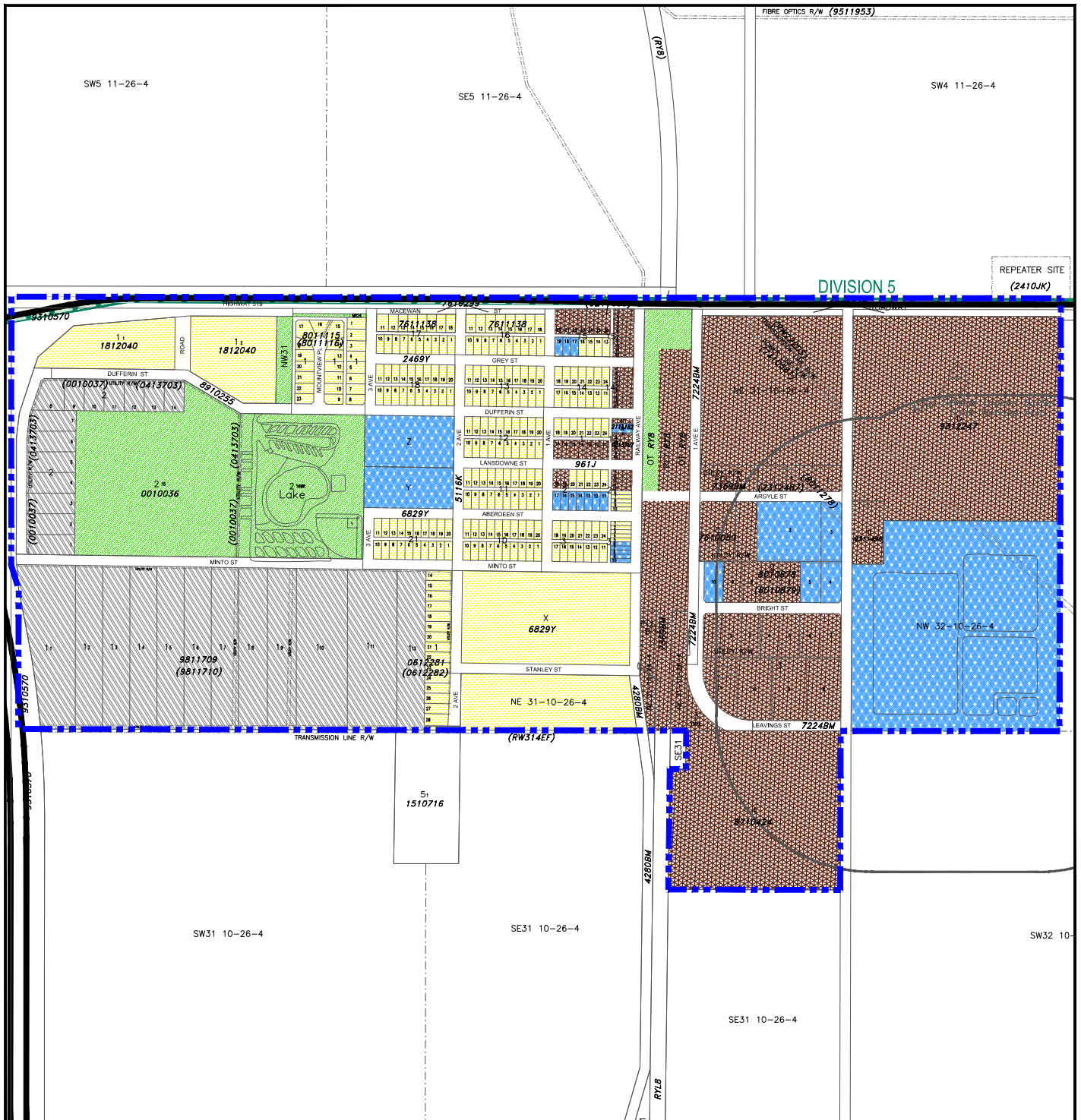


# SCHEDULE 1 - DIVISION 2

MD OF WILLOW CREEK NO. 26

LAND USE BYLAW NO. 2025; DATE: SEPTEMBER 24, 2025

## HAMLET OF GRANUM - MAP A



- |                                     |  |  |
|-------------------------------------|--|--|
| Rural General - (RG)                | Rural Recreational - (RR)                            | Reservoir Vicinity Overlay (RVO)       |
| Hamlet Residential - (HR)           | Open Space and Public Recreation - (OPR)             | Flood Hazard Protection Overlay (FHPO) |
| Hamlet Business - (HB)              | Public Service - (PS)                                | Urban Boundary                         |
| Willow Creek Business Park - (WCBP) | Nanton Urban Fringe - (NUF)                          | Urban IDP Boundary                     |
| Rural Commercial - (RC)             | Residential Growth Area - (RGA)                      | Division Boundary                      |
| Rural Industrial - (RI)             | Commercial/Industrial Growth Area - (CIGA)           | Water Body                             |
| Natural Resource Extraction - (NRE) | Use Specific Direct Control - (DC)                   |  |
| Claresholm Airport - (CA)           | Industrial Renewable Energy Direct Control - (IREDC) |  |

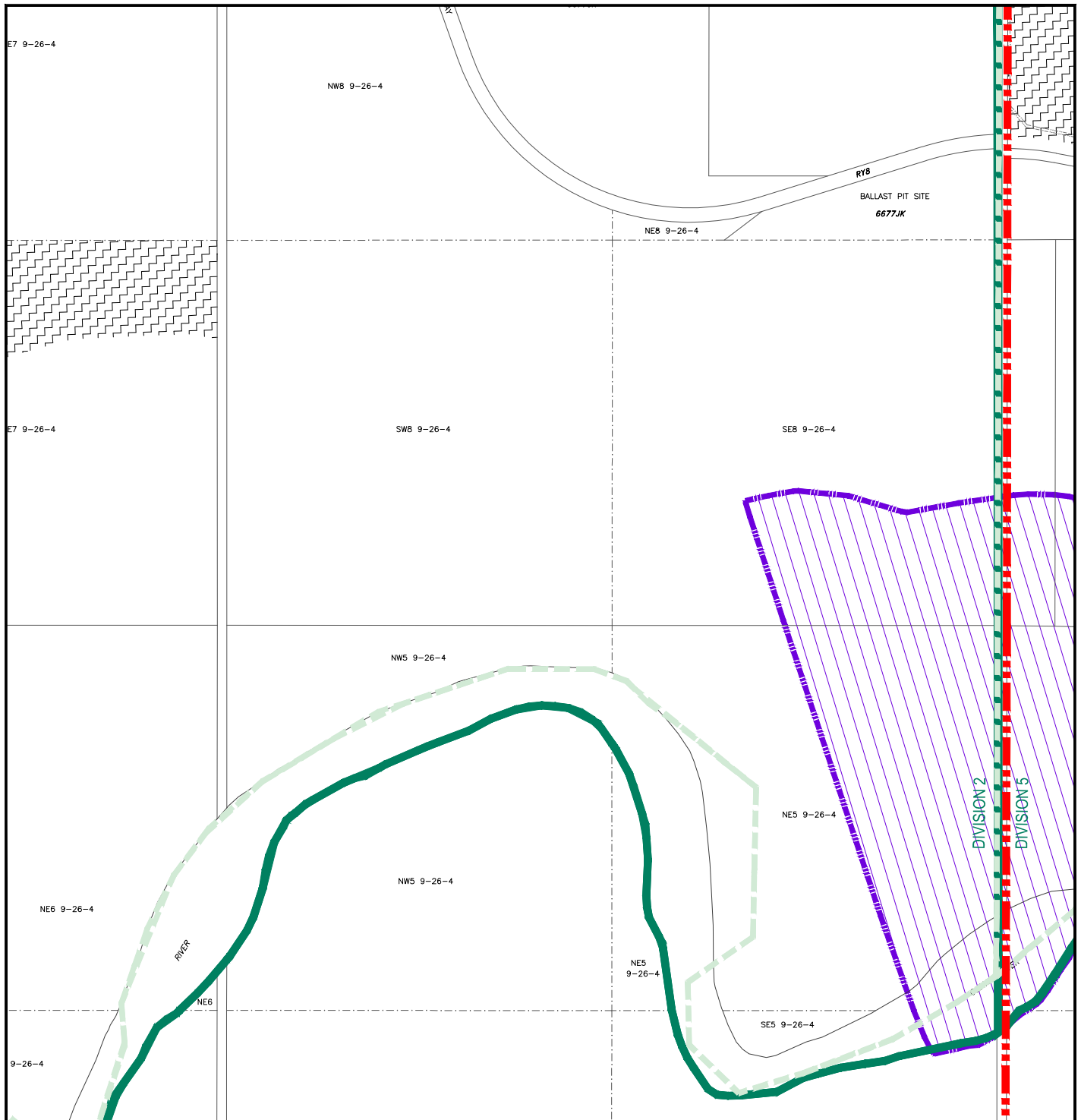


# SCHEDULE 1 - DIVISION 2

MD OF WILLOW CREEK NO. 26

LAND USE BYLAW NO. 2025; DATE: SEPTEMBER 24, 2025

## FLOOD HAZARD PROTECTION OVERLAY - MAP B



- |                                     |  |  |
|-------------------------------------|--|--|
| Rural General - (RG)                | Rural Recreational - (RR)                            | Reservoir Vicinity Overlay (RVO)       |
| Hamlet Residential - (HR)           | Open Space and Public Recreation - (OPR)             | Flood Hazard Protection Overlay (FHPO) |
| Hamlet Business - (HB)              | Public Service - (PS)                                | Urban Boundary                         |
| Willow Creek Business Park - (WCBP) | Nanton Urban Fringe - (NUF)                          | Urban IDP Boundary                     |
| Rural Commercial - (RC)             | Residential Growth Area - (RGA)                      | Division Boundary                      |
| Rural Industrial - (RI)             | Commercial/Industrial Growth Area - (CIGA)           | Water Body                             |
| Natural Resource Extraction - (NRE) | Use Specific Direct Control - (DC)                   |  |
| Claresholm Airport - (CA)           | Industrial Renewable Energy Direct Control - (IREDC) |  |



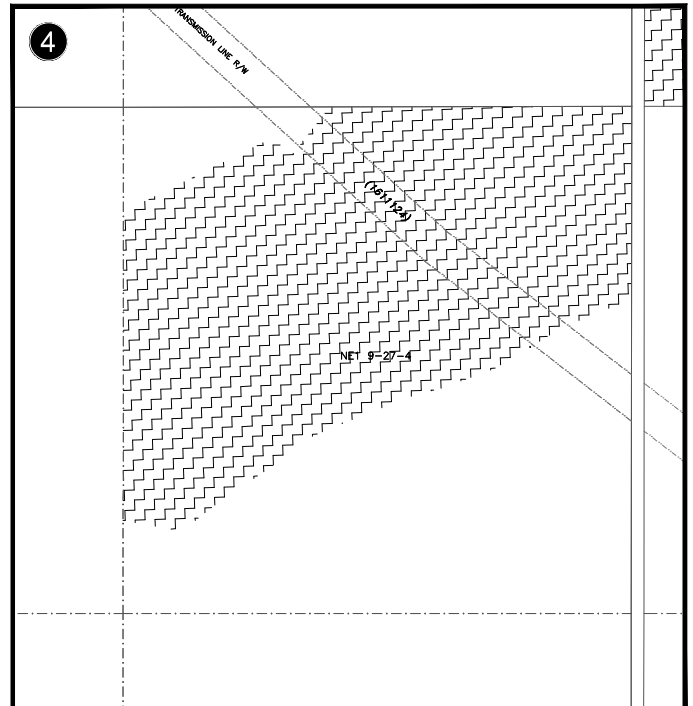
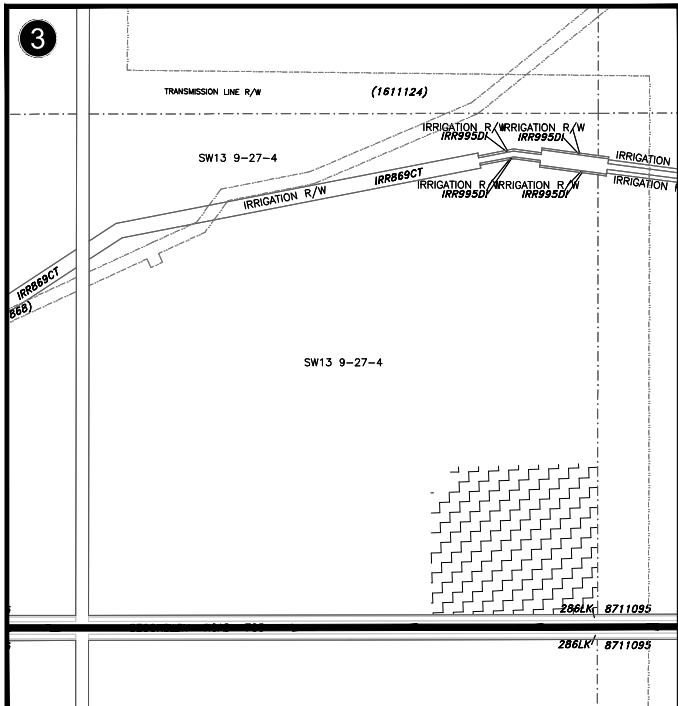
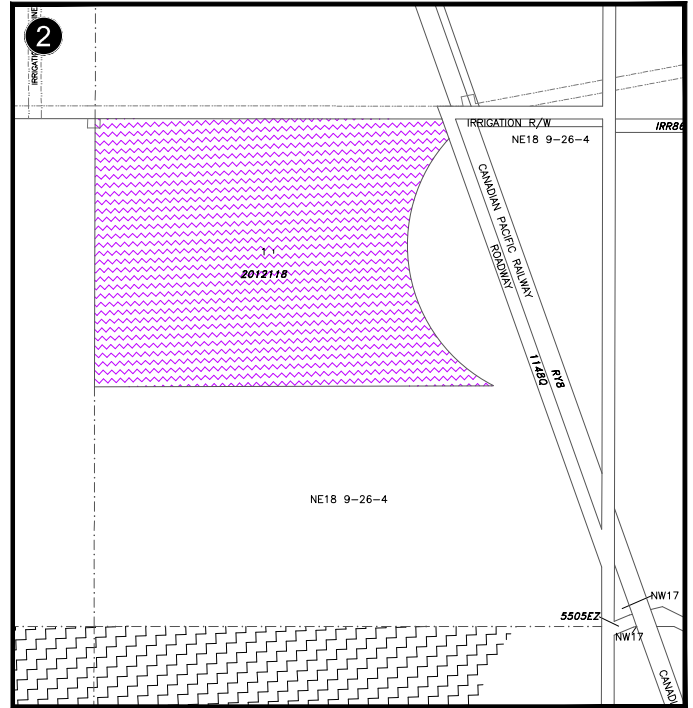
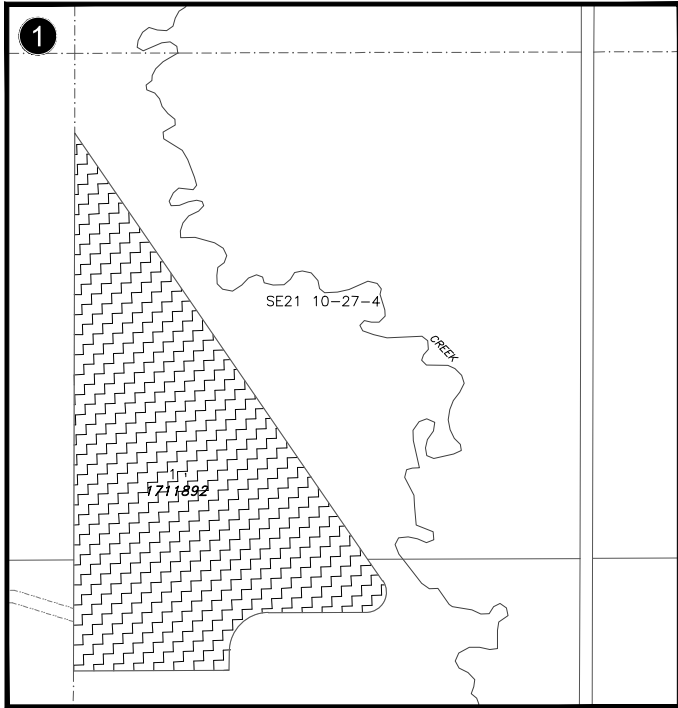
MAP PREPARED BY:  
 OLDMAN RIVER REGIONAL SERVICES COMMISSION  
 3105 16th AVENUE NORTH, LETHBRIDGE, ALBERTA T1H 5E9  
 TEL: 403-934-1344  
 "NOT RESPONSIBLE FOR ERRORS OR OMISSIONS"  
 OLDMAN RIVER REGIONAL SERVICES COMMISSION

# SCHEDULE 1 - DIVISION 2

MD OF WILLOW CREEK NO. 26

LAND USE BYLAW NO. 2025; DATE: SEPTEMBER 24, 2025

MAPS 1 2 3 4



- |                                     |  |  |
|-------------------------------------|--|--|
| Rural General - (RG)                | Rural Recreational - (RR)                            | Reservoir Vicinity Overlay (RVO)       |
| Hamlet Residential - (HR)           | Open Space and Public Recreation - (OPR)             | Flood Hazard Protection Overlay (FHPO) |
| Hamlet Business - (HB)              | Public Service - (PS)                                | Urban Boundary                         |
| Willow Creek Business Park - (WCBP) | Nanton Urban Fringe - (NUF)                          | Urban IDP Boundary                     |
| Rural Commercial - (RC)             | Residential Growth Area - (RGA)                      | Division Boundary                      |
| Rural Industrial - (RI)             | Commercial/Industrial Growth Area - (CIGA)           | Water Body                             |
| Natural Resource Extraction - (NRE) | Use Specific Direct Control - (DC)                   |  |
| Claresholm Airport - (CA)           | Industrial Renewable Energy Direct Control - (IREDC) |  |



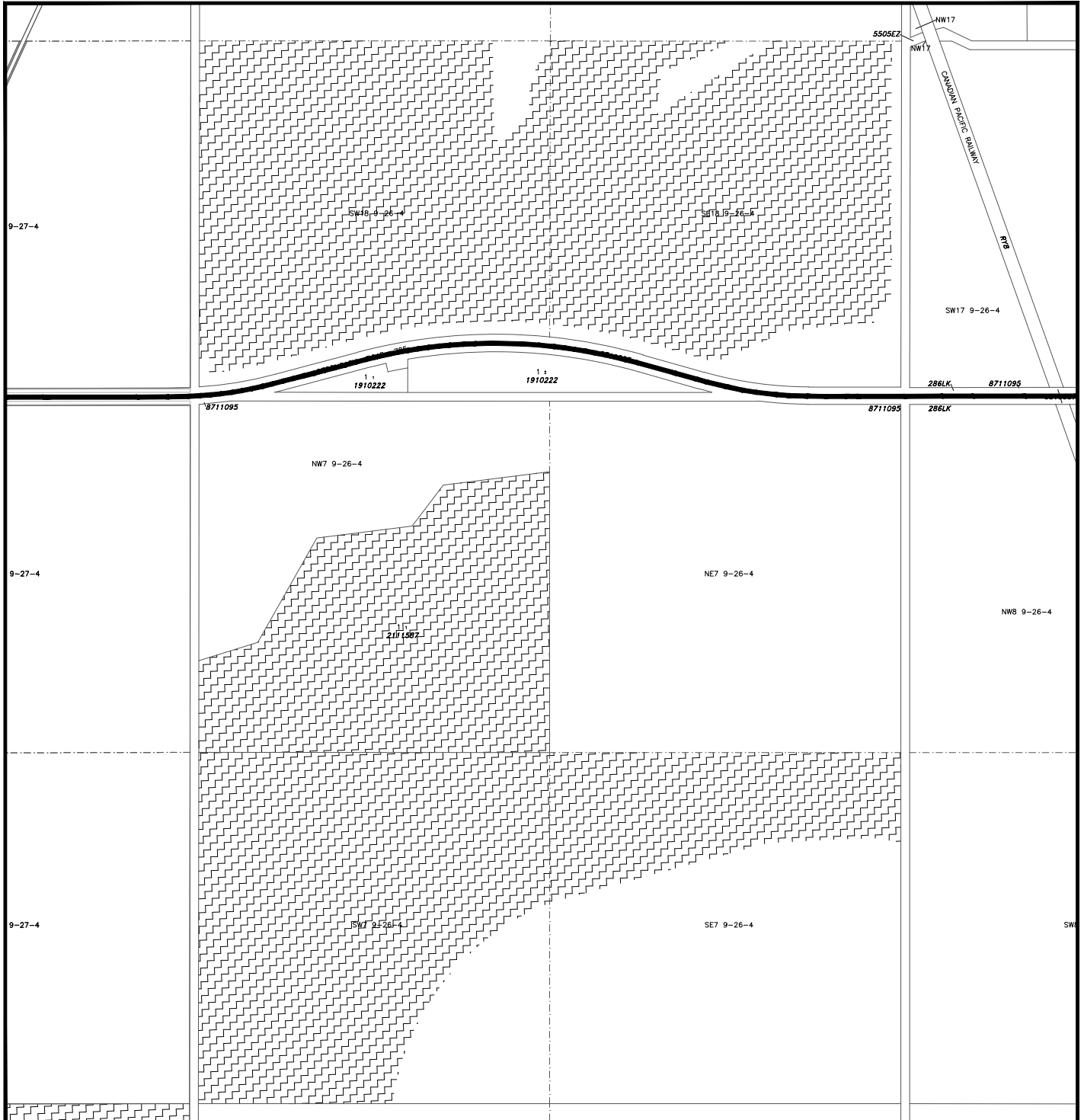
# SCHEDULE 1 - DIVISION 2

MD OF WILLOW CREEK NO. 26

LAND USE BYLAW NO. 2025; DATE: SEPTEMBER 24, 2025

MAP **5**

(AMENDED TO BYLAW NO. 2026; JAN 14, 2026)



- |                                     |  |  |
|-------------------------------------|--|--|
| Rural General - (RG)                | Rural Recreational - (RR)                            | Reservoir Vicinity Overlay (RVO)       |
| Hamlet Residential - (HR)           | Open Space and Public Recreation - (OPR)             | Flood Hazard Protection Overlay (FHPO) |
| Hamlet Business - (HB)              | Public Service - (PS)                                | Urban Boundary                         |
| Willow Creek Business Park - (WCBP) | Nanton Urban Fringe - (NUF)                          | Urban IDP Boundary                     |
| Rural Commercial - (RC)             | Residential Growth Area - (RGA)                      | Division Boundary                      |
| Rural Industrial - (RI)             | Commercial/Industrial Growth Area - (CIGA)           | Water Body                             |
| Natural Resource Extraction - (NRE) | Use Specific Direct Control - (DC)                   |  |
| Claresholm Airport - (CA)           | Industrial Renewable Energy Direct Control - (IREDC) |  |

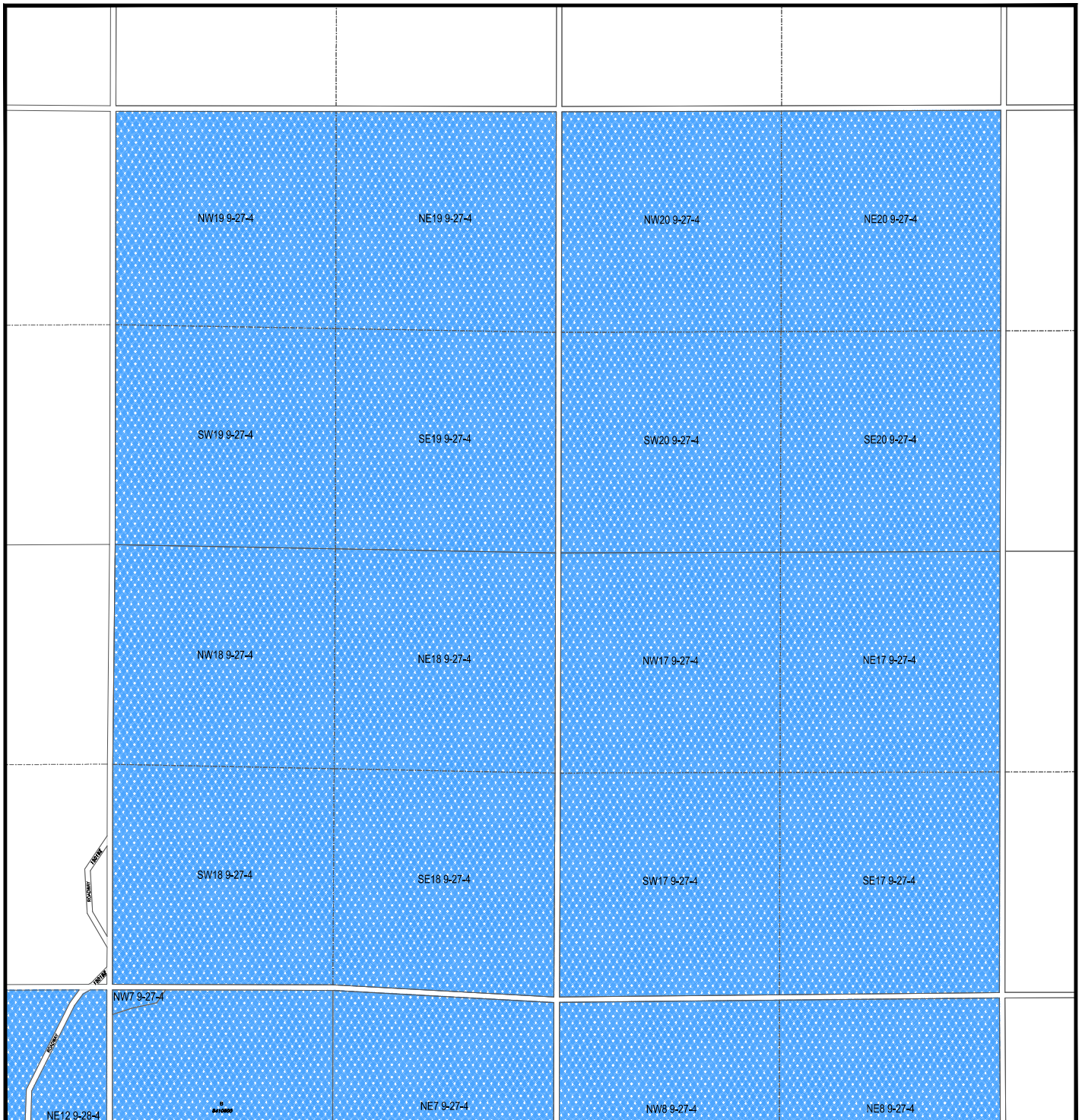


# SCHEDULE 1 - DIVISION 2

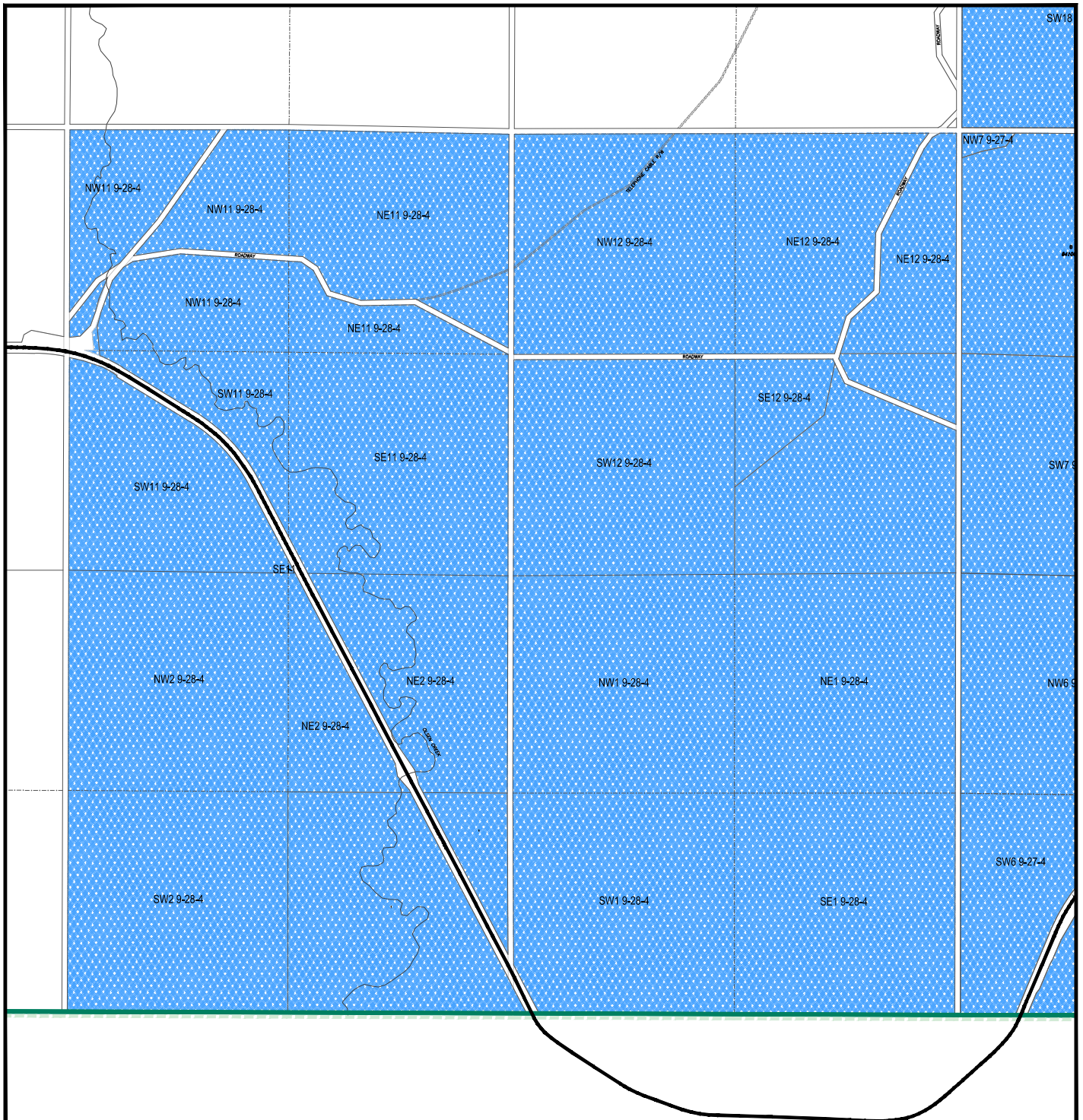
MD OF WILLOW CREEK NO. 26

LAND USE BYLAW NO. 2025; DATE: SEPTEMBER 24, 2025

MAP **6**



- |                                     |  |  |
|-------------------------------------|--|--|
| Rural General - (RG)                | Rural Recreational - (RR)                            | Reservoir Vicinity Overlay (RVO)       |
| Hamlet Residential - (HR)           | Open Space and Public Recreation - (OPR)             | Flood Hazard Protection Overlay (FHPO) |
| Hamlet Business - (HB)              | Public Service - (PS)                                | Urban Boundary                         |
| Willow Creek Business Park - (WCBP) | Nanton Urban Fringe - (NUF)                          | Urban IDP Boundary                     |
| Rural Commercial - (RC)             | Residential Growth Area - (RGA)                      | Division Boundary                      |
| Rural Industrial - (RI)             | Commercial/Industrial Growth Area - (CIGA)           | Water Body                             |
| Natural Resource Extraction - (NRE) | Use Specific Direct Control - (DC)                   |  |
| Claresholm Airport - (CA)           | Industrial Renewable Energy Direct Control - (IREDC) |  |



- |   |                                     |   |  |   |  |
|---|-------------------------------------|---|--|---|--|
|  | Rural General - (RG)                |  | Rural Recreational - (RR)                            |  | Reservoir Vicinity Overlay (RVO)       |
|  | Hamlet Residential - (HR)           |  | Open Space and Public Recreation - (OPR)             |  | Flood Hazard Protection Overlay (FHPO) |
|  | Hamlet Business - (HB)              |  | Public Service - (PS)                                |  | Urban Boundary                         |
|  | Willow Creek Business Park - (WCBP) |  | Nanton Urban Fringe - (NUF)                          |  | Urban IDP Boundary                     |
|  | Rural Commercial - (RC)             |  | Residential Growth Area - (RGA)                      |  | Division Boundary                      |
|  | Rural Industrial - (RI)             |  | Commercial/Industrial Growth Area - (CIGA)           |  | Water Body                             |
|  | Natural Resource Extraction - (NRE) |  | Use Specific Direct Control - (DC)                   |   |  |
|  | Claresholm Airport - (CA)           |  | Industrial Renewable Energy Direct Control - (IREDC) |   |  |



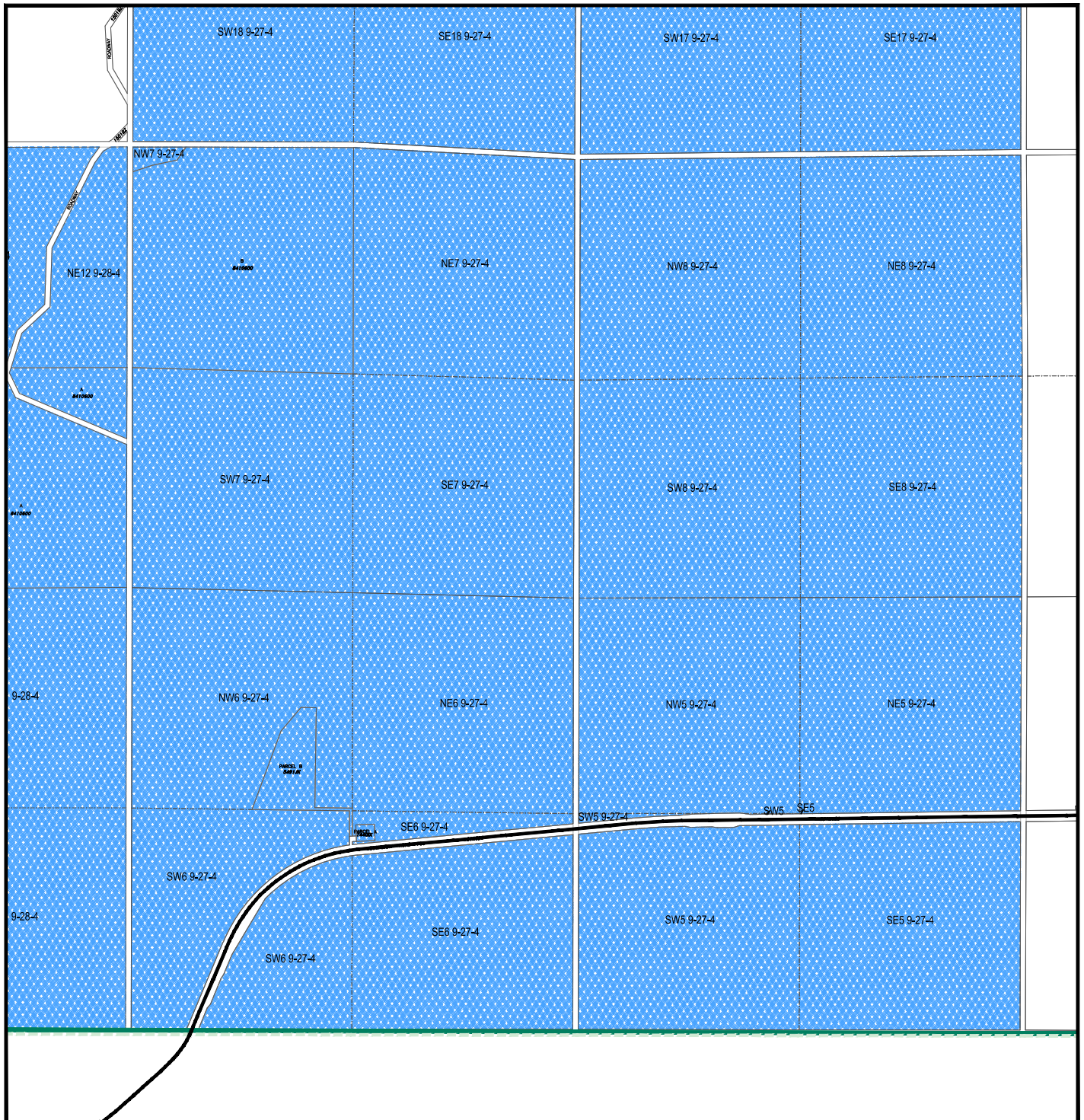
MAP PREPARED BY:  
 OLDMAN RIVER REGIONAL SERVICES COMMISSION  
 3105 16th AVENUE NORTH 17TH FLOOR ALBERTA T4M 3E9  
 TEL: 403-294-1344  
 \*NOT RESPONSIBLE FOR ERRORS OR OMISSIONS\*

# SCHEDULE 1 - DIVISION 2

MD OF WILLOW CREEK NO. 26

LAND USE BYLAW NO. 2025; DATE: SEPTEMBER 24, 2025

MAP 8



- |                                     |  |  |
|-------------------------------------|--|--|
| Rural General - (RG)                | Rural Recreational - (RR)                            | Reservoir Vicinity Overlay (RVO)       |
| Hamlet Residential - (HR)           | Open Space and Public Recreation - (OPR)             | Flood Hazard Protection Overlay (FHPO) |
| Hamlet Business - (HB)              | Public Service - (PS)                                | Urban Boundary                         |
| Willow Creek Business Park - (WCBP) | Nanton Urban Fringe - (NUF)                          | Urban IDP Boundary                     |
| Rural Commercial - (RC)             | Residential Growth Area - (RGA)                      | Division Boundary                      |
| Rural Industrial - (RI)             | Commercial/Industrial Growth Area - (CIGA)           | Water Body                             |
| Natural Resource Extraction - (NRE) | Use Specific Direct Control - (DC)                   |  |
| Claresholm Airport - (CA)           | Industrial Renewable Energy Direct Control - (IREDC) |  |



- |   |  |  |
|---|--|--|
|  Rural General - (RG)                |  Rural Recreational - (RR)                            |  Reservoir Vicinity Overlay (RVO)       |
|  Hamlet Residential - (HR)           |  Open Space and Public Recreation - (OPR)             |  Flood Hazard Protection Overlay (FHPO) |
|  Hamlet Business - (HB)              |  Public Service - (PS)                                |  Urban Boundary                         |
|  Willow Creek Business Park - (WCBP) |  Nanton Urban Fringe - (NUF)                          |  Urban IDP Boundary                     |
|  Rural Commercial - (RC)             |  Residential Growth Area - (RGA)                      |  Division Boundary                      |
|  Rural Industrial - (RI)             |  Commercial/Industrial Growth Area - (CIGA)           |  Water Body                             |
|  Natural Resource Extraction - (NRE) |  Use Specific Direct Control - (DC)                   |  |
|  Claresholm Airport - (CA)           |  Industrial Renewable Energy Direct Control - (IREDC) |  |






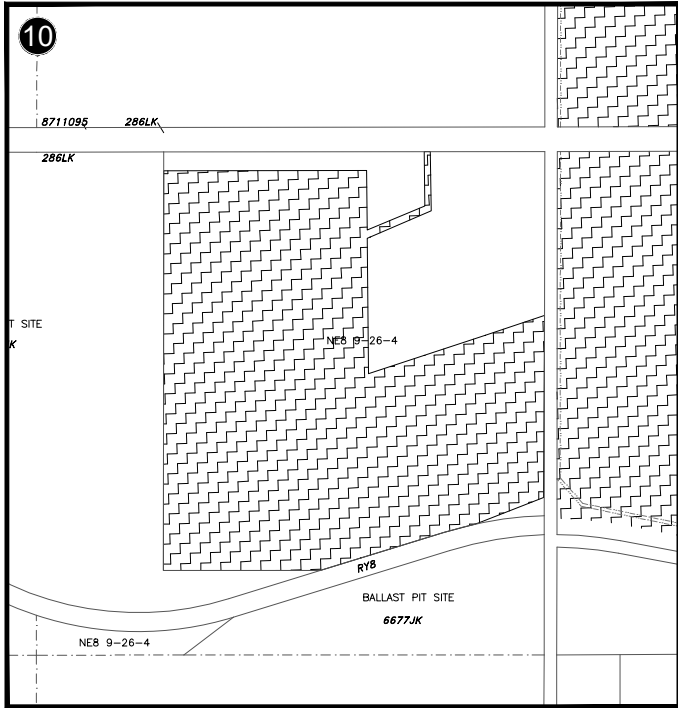
# SCHEDULE 1 - DIVISION 2

MD OF WILLOW CREEK NO. 26

LAND USE BYLAW NO. 2025; DATE: SEPTEMBER 24, 2025

MAP 10

(AMENDED TO BYLAW NO. 1985; JANUARY 14, 2026)



- |                                     |  |  |
|-------------------------------------|--|--|
| Rural General - (RG)                | Rural Recreational - (RR)                            | Reservoir Vicinity Overlay (RVO)       |
| Hamlet Residential - (HR)           | Open Space and Public Recreation - (OPR)             | Flood Hazard Protection Overlay (FHPO) |
| Hamlet Business - (HB)              | Public Service - (PS)                                | Urban Boundary                         |
| Willow Creek Business Park - (WCBP) | Nanton Urban Fringe - (NUF)                          | Urban IDP Boundary                     |
| Rural Commercial - (RC)             | Residential Growth Area - (RGA)                      | Division Boundary                      |
| Rural Industrial - (RI)             | Commercial/Industrial Growth Area - (CIGA)           | Water Body                             |
| Natural Resource Extraction - (NRE) | Use Specific Direct Control - (DC)                   |  |
| Claresholm Airport - (CA)           | Industrial Renewable Energy Direct Control - (IREDC) |  |



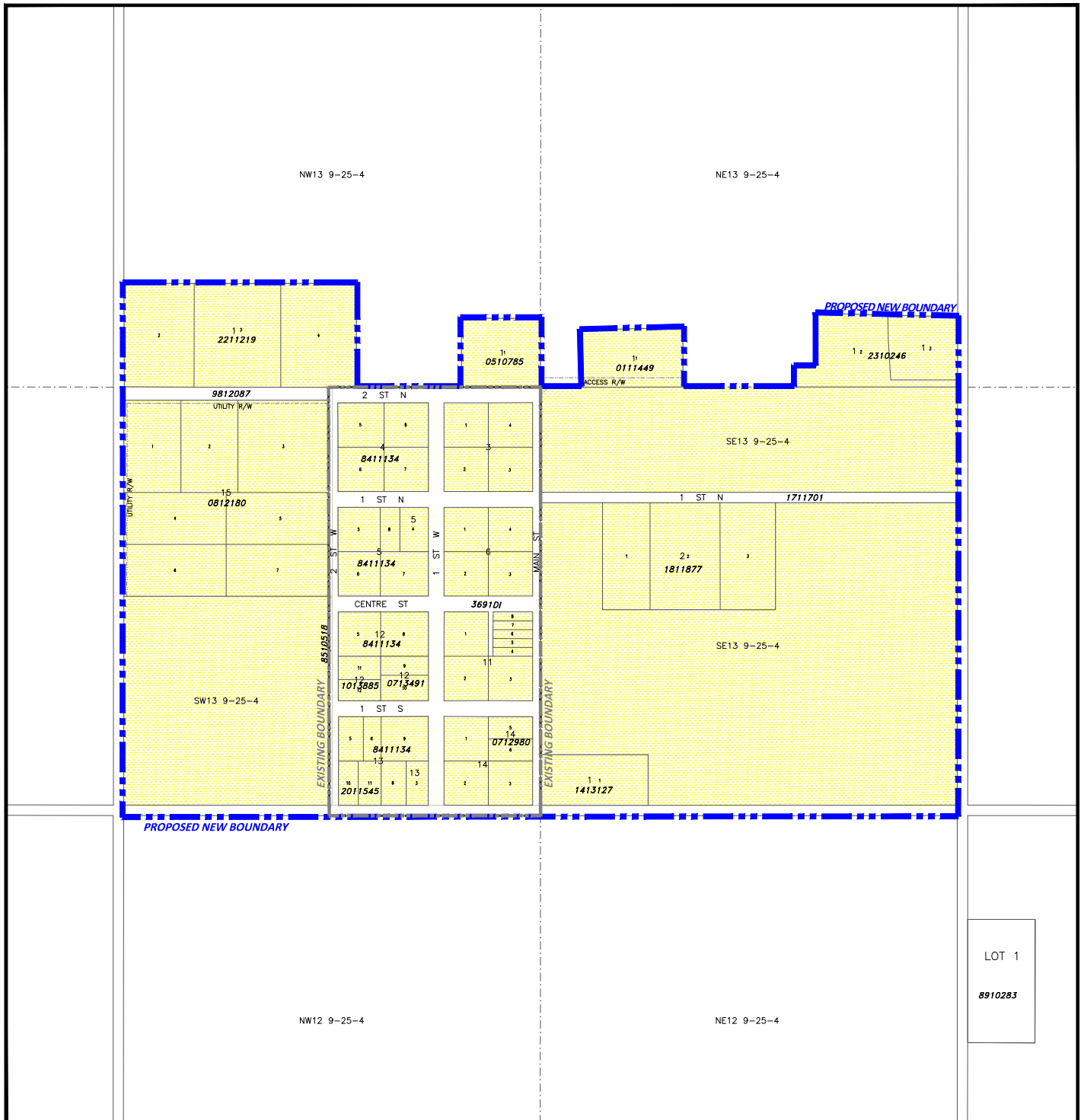


# SCHEDULE 1 - DIVISION 3

MD OF WILLOW CREEK NO. 26

LAND USE BYLAW NO. 2025; DATE: SEPTEMBER 24, 2025

HAMLET OF ORTON - MAP A



- |                                     |  |  |
|-------------------------------------|--|--|
| Rural General - (RG)                | Rural Recreational - (RR)                            | Reservoir Vicinity Overlay (RVO)       |
| Hamlet Residential - (HR)           | Open Space and Public Recreation - (OPR)             | Flood Hazard Protection Overlay (FHPO) |
| Hamlet Business - (HB)              | Public Service - (PS)                                | Urban Boundary                         |
| Willow Creek Business Park - (WCBP) | Nanton Urban Fringe - (NUF)                          | Urban IDP Boundary                     |
| Rural Commercial - (RC)             | Residential Growth Area - (RGA)                      | Division Boundary                      |
| Rural Industrial - (RI)             | Commercial/Industrial Growth Area - (CIGA)           | Water Body                             |
| Natural Resource Extraction - (NRE) | Use Specific Direct Control - (DC)                   |  |
| Claresholm Airport - (CA)           | Industrial Renewable Energy Direct Control - (IREDC) |  |

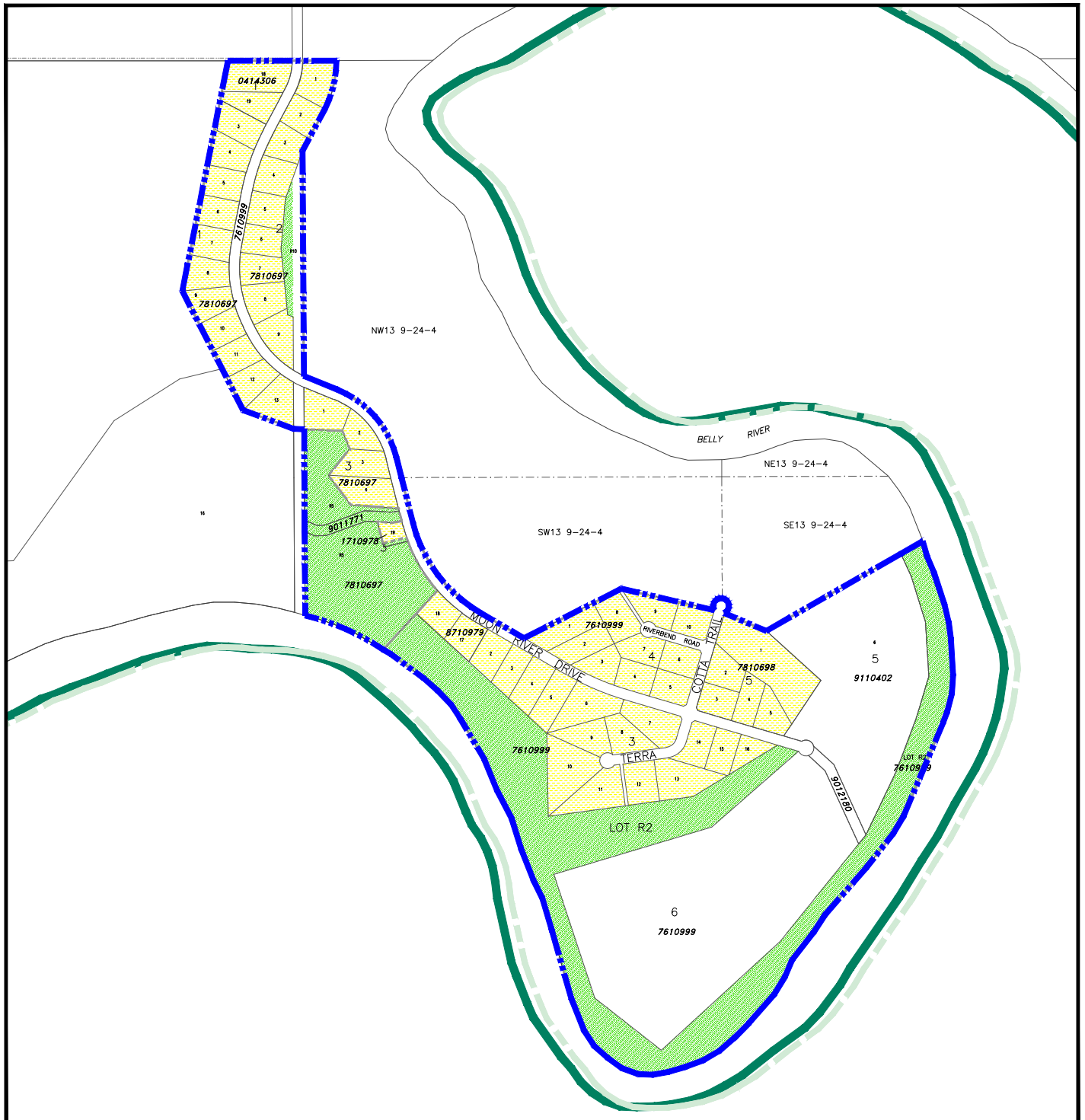


# SCHEDULE 1 - DIVISION 3

MD OF WILLOW CREEK NO. 26

LAND USE BYLAW NO. 2025; DATE: SEPTEMBER 24, 2025

## MOON RIVER ESTATES - MAP B



- |                                     |  |  |
|-------------------------------------|--|--|
| Rural General - (RG)                | Rural Recreational - (RR)                            | Reservoir Vicinity Overlay (RVO)       |
| Hamlet Residential - (HR)           | Open Space and Public Recreation - (OPR)             | Flood Hazard Protection Overlay (FHPO) |
| Hamlet Business - (HB)              | Public Service - (PS)                                | Urban Boundary                         |
| Willow Creek Business Park - (WCBP) | Nanton Urban Fringe - (NUF)                          | Urban IDP Boundary                     |
| Rural Commercial - (RC)             | Residential Growth Area - (RGA)                      | Division Boundary                      |
| Rural Industrial - (RI)             | Commercial/Industrial Growth Area - (CIGA)           | Water Body                             |
| Natural Resource Extraction - (NRE) | Use Specific Direct Control - (DC)                   |  |
| Claresholm Airport - (CA)           | Industrial Renewable Energy Direct Control - (IREDC) |  |

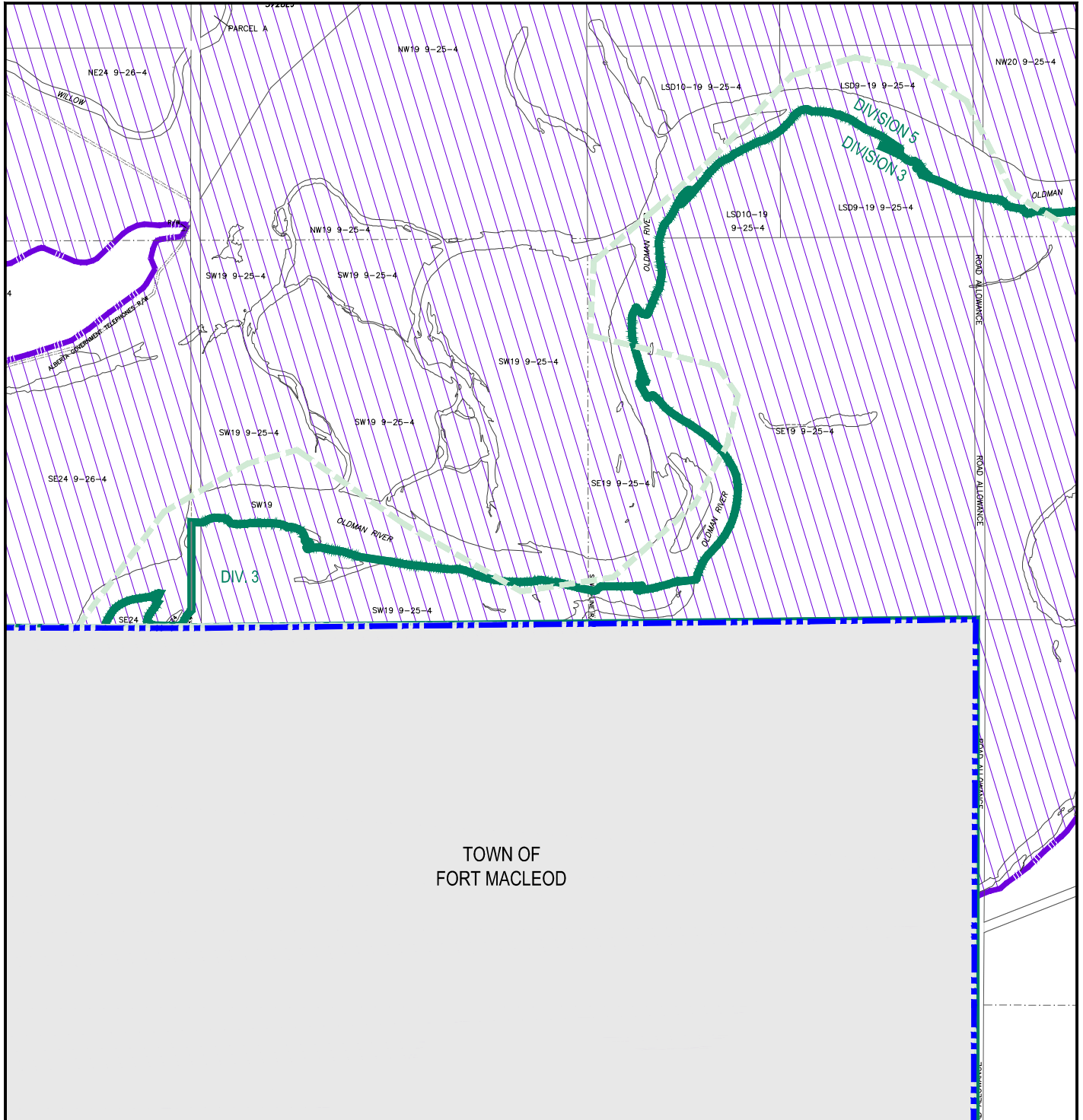


# SCHEDULE 1 - DIVISION 3

MD OF WILLOW CREEK NO. 26

LAND USE BYLAW NO. 2025; DATE: SEPTEMBER 24, 2025

## FLOOD HAZARD PROTECTION OVERLAY - MAP C



- |                                     |  |  |
|-------------------------------------|--|--|
| Rural General - (RG)                | Rural Recreational - (RR)                            | Reservoir Vicinity Overlay (RVO)       |
| Hamlet Residential - (HR)           | Open Space and Public Recreation - (OPR)             | Flood Hazard Protection Overlay (FHPO) |
| Hamlet Business - (HB)              | Public Service - (PS)                                | Urban Boundary                         |
| Willow Creek Business Park - (WCBP) | Nanton Urban Fringe - (NUF)                          | Urban IDP Boundary                     |
| Rural Commercial - (RC)             | Residential Growth Area - (RGA)                      | Division Boundary                      |
| Rural Industrial - (RI)             | Commercial/Industrial Growth Area - (CIGA)           | Water Body                             |
| Natural Resource Extraction - (NRE) | Use Specific Direct Control - (DC)                   |  |
| Claesholm Airport - (CA)            | Industrial Renewable Energy Direct Control - (IREDC) |  |

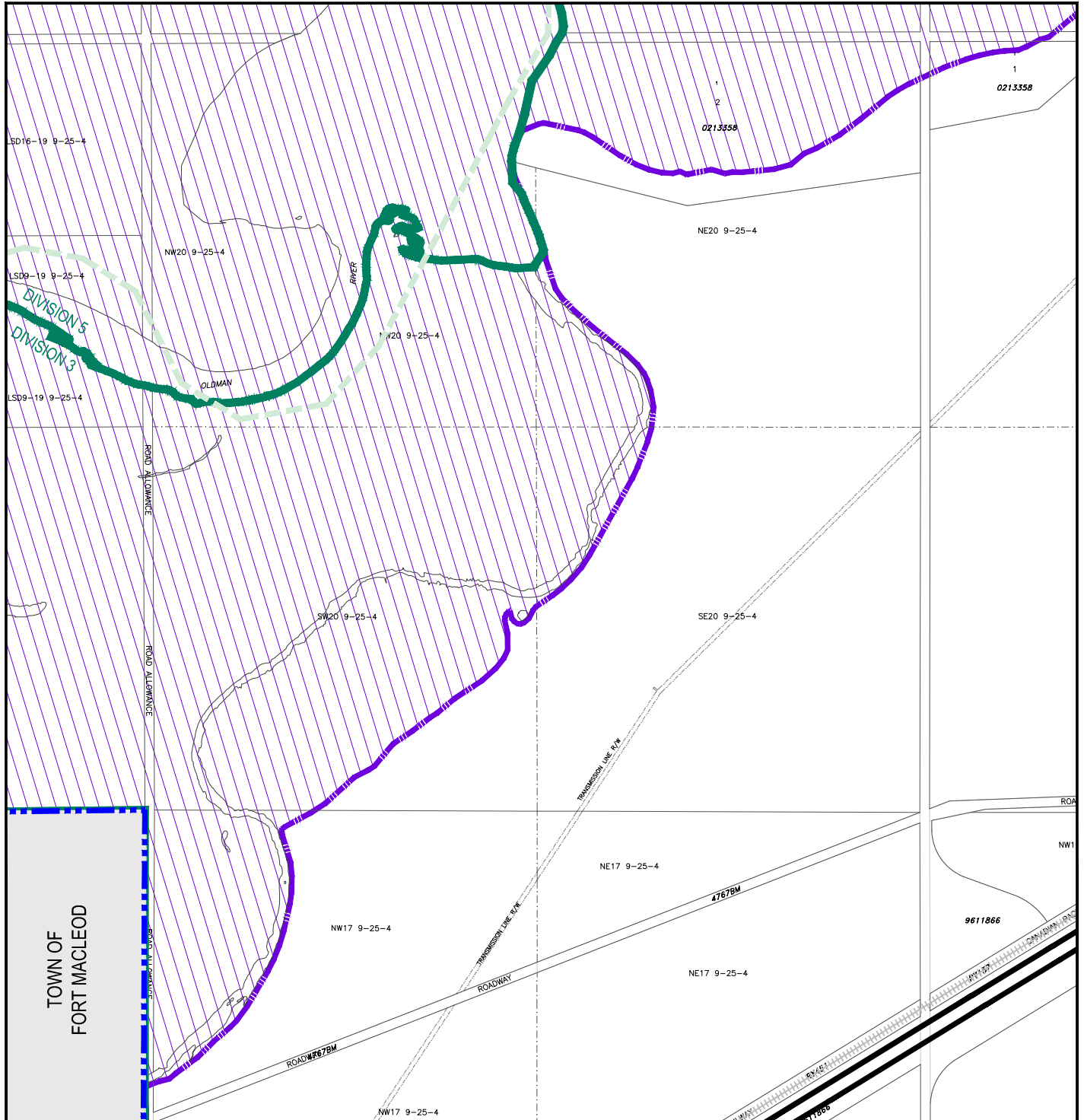


# SCHEDULE 1 - DIVISION 3

MD OF WILLOW CREEK NO. 26

LAND USE BYLAW NO. 2025; DATE: SEPTEMBER 24, 2025

## FLOOD HAZARD PROTECTION OVERLAY - MAP D



- |                                     |  |  |
|-------------------------------------|--|--|
| Rural General - (RG)                | Rural Recreational - (RR)                            | Reservoir Vicinity Overlay (RVO)       |
| Hamlet Residential - (HR)           | Open Space and Public Recreation - (OPR)             | Flood Hazard Protection Overlay (FHPO) |
| Hamlet Business - (HB)              | Public Service - (PS)                                | Urban Boundary                         |
| Willow Creek Business Park - (WCBP) | Nanton Urban Fringe - (NUF)                          | Urban IDP Boundary                     |
| Rural Commercial - (RC)             | Residential Growth Area - (RGA)                      | Division Boundary                      |
| Rural Industrial - (RI)             | Commercial/Industrial Growth Area - (CIGA)           | Water Body                             |
| Natural Resource Extraction - (NRE) | Use Specific Direct Control - (DC)                   |  |
| Claesholm Airport - (CA)            | Industrial Renewable Energy Direct Control - (IREDC) |  |

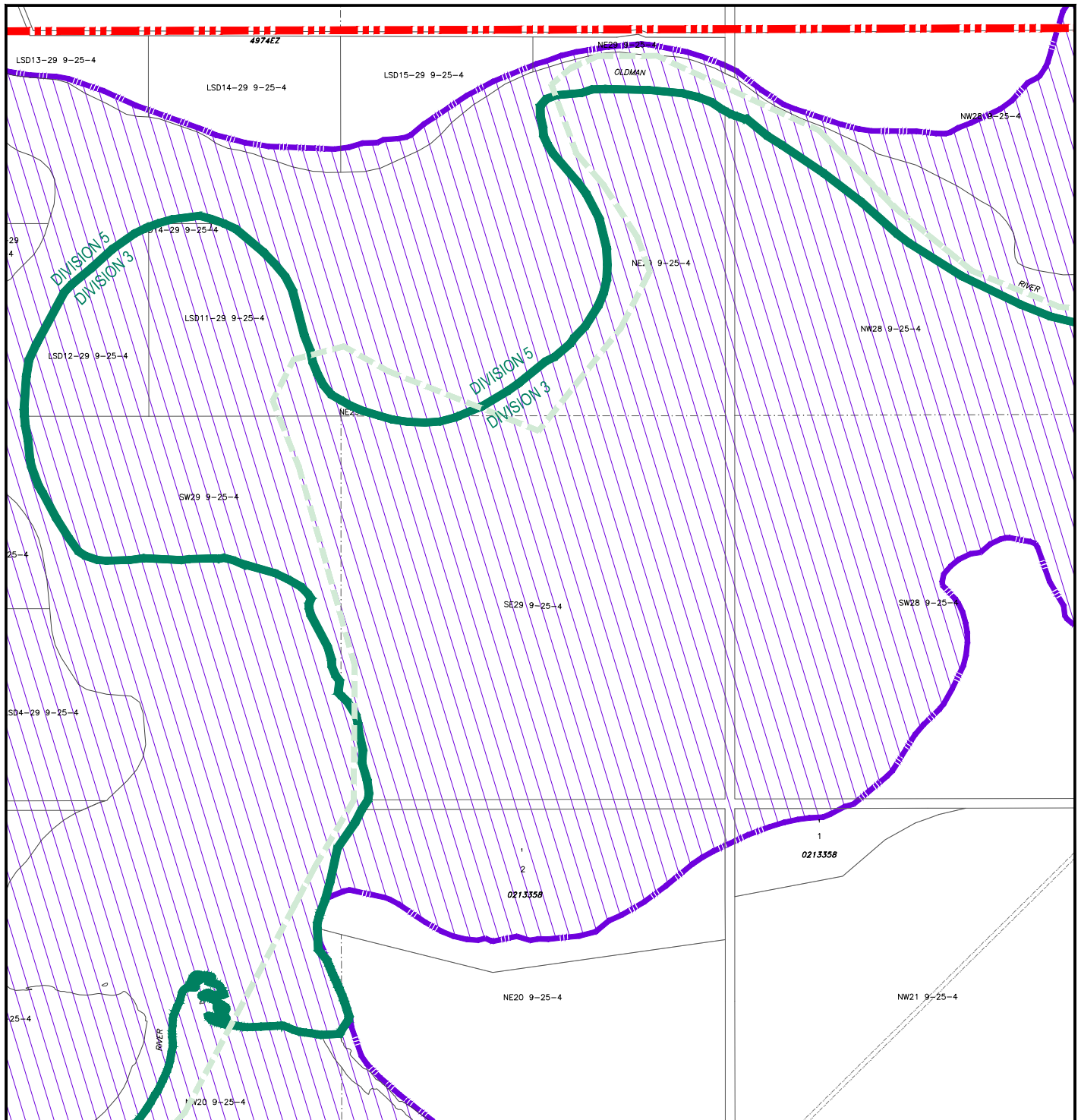


# SCHEDULE 1 - DIVISION 3

MD OF WILLOW CREEK NO. 26

LAND USE BYLAW NO. 2025; DATE: SEPTEMBER 24, 2025

## FLOOD HAZARD PROTECTION OVERLAY - MAP E



- |                                     |  |  |
|-------------------------------------|--|--|
| Rural General - (RG)                | Rural Recreational - (RR)                            | Reservoir Vicinity Overlay (RVO)       |
| Hamlet Residential - (HR)           | Open Space and Public Recreation - (OPR)             | Flood Hazard Protection Overlay (FHPO) |
| Hamlet Business - (HB)              | Public Service - (PS)                                | Urban Boundary                         |
| Willow Creek Business Park - (WCBP) | Nanton Urban Fringe - (NUF)                          | Urban IDP Boundary                     |
| Rural Commercial - (RC)             | Residential Growth Area - (RGA)                      | Division Boundary                      |
| Rural Industrial - (RI)             | Commercial/Industrial Growth Area - (CIGA)           | Water Body                             |
| Natural Resource Extraction - (NRE) | Use Specific Direct Control - (DC)                   |  |
| Claresholm Airport - (CA)           | Industrial Renewable Energy Direct Control - (IREDC) |  |

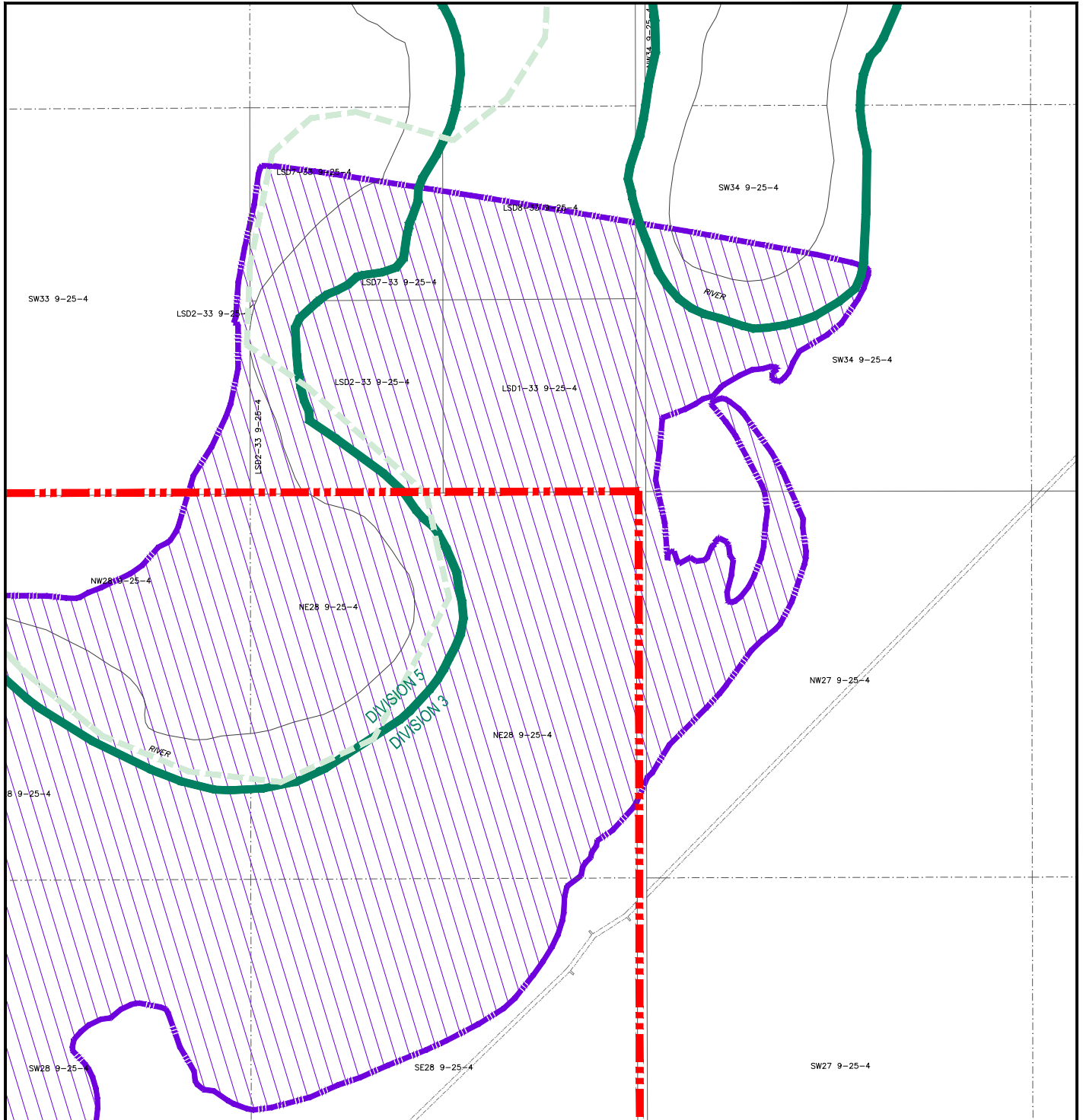


# SCHEDULE 1 - DIVISION 3

MD OF WILLOW CREEK NO. 26

LAND USE BYLAW NO. 2025; DATE: SEPTEMBER 24, 2025

## FLOOD HAZARD PROTECTION OVERLAY - MAP F



- |                                     |  |  |
|-------------------------------------|--|--|
| Rural General - (RG)                | Rural Recreational - (RR)                            | Reservoir Vicinity Overlay (RVO)       |
| Hamlet Residential - (HR)           | Open Space and Public Recreation - (OPR)             | Flood Hazard Protection Overlay (FHPO) |
| Hamlet Business - (HB)              | Public Service - (PS)                                | Urban Boundary                         |
| Willow Creek Business Park - (WCBP) | Nanton Urban Fringe - (NUF)                          | Urban IDP Boundary                     |
| Rural Commercial - (RC)             | Residential Growth Area - (RGA)                      | Division Boundary                      |
| Rural Industrial - (RI)             | Commercial/Industrial Growth Area - (CIGA)           | Water Body                             |
| Natural Resource Extraction - (NRE) | Use Specific Direct Control - (DC)                   |  |
| Claresholm Airport - (CA)           | Industrial Renewable Energy Direct Control - (IREDC) |  |



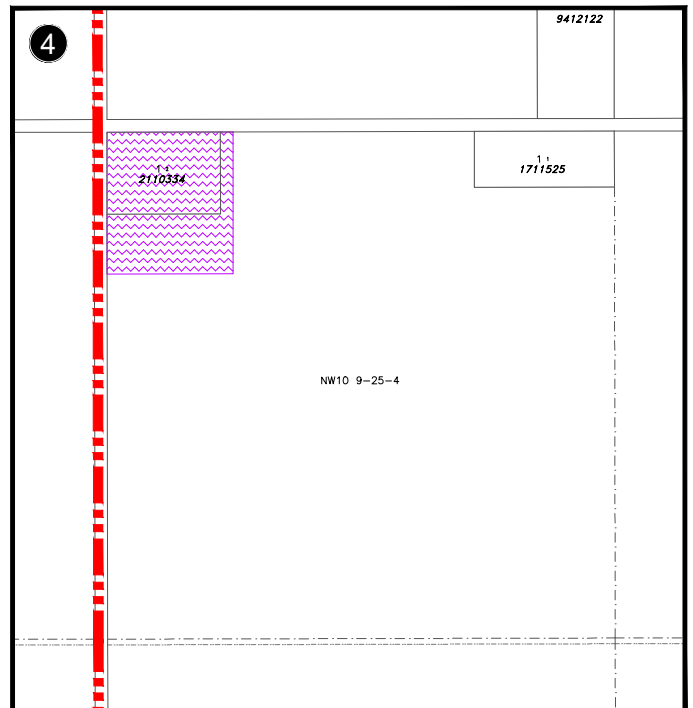
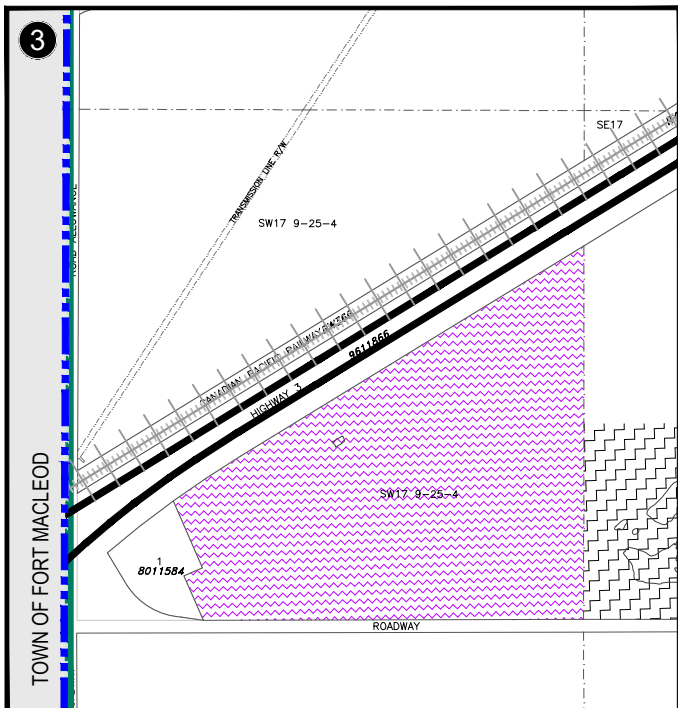
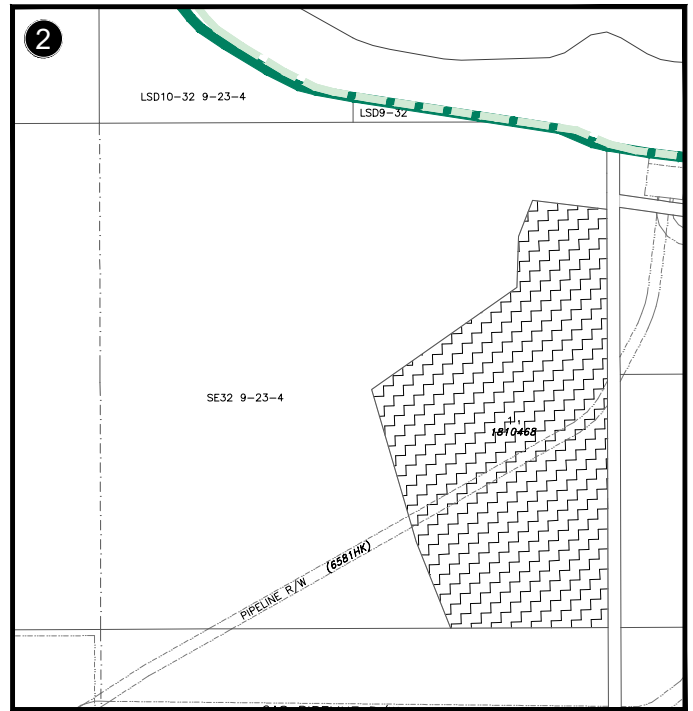
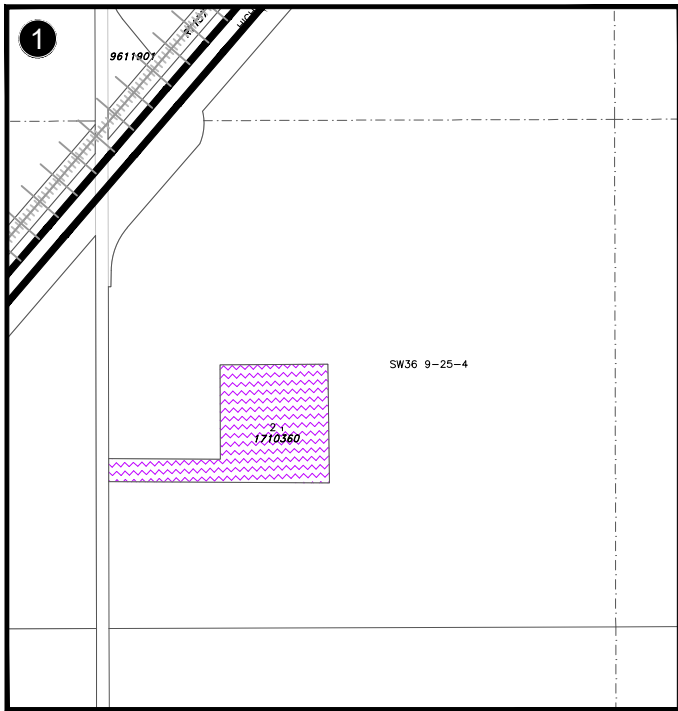
# SCHEDULE 1 - DIVISION 3

MD OF WILLOW CREEK NO. 26

LAND USE BYLAW NO. 2025; DATE: SEPTEMBER 24, 2025

**MAPS 1 2 3 4**

(AMENDED TO BYLAW NO. 2033; February 25, 2026)



- |                                     |  |  |
|-------------------------------------|--|--|
| Rural General - (RG)                | Rural Recreational - (RR)                            | Reservoir Vicinity Overlay (RVO)       |
| Hamlet Residential - (HR)           | Open Space and Public Recreation - (OPR)             | Flood Hazard Protection Overlay (FHPO) |
| Hamlet Business - (HB)              | Public Service - (PS)                                | Urban Boundary                         |
| Willow Creek Business Park - (WCBP) | Nanton Urban Fringe - (NUF)                          | Urban IDP Boundary                     |
| Rural Commercial - (RC)             | Residential Growth Area - (RGA)                      | Division Boundary                      |
| Rural Industrial - (RI)             | Commercial/Industrial Growth Area - (CIGA)           | Water Body                             |
| Natural Resource Extraction - (NRE) | Use Specific Direct Control - (DC)                   |  |
| Claresholm Airport - (CA)           | Industrial Renewable Energy Direct Control - (IREDC) |  |



MAP PREPARED BY:  
 OLDMAN RIVER REGIONAL SERVICES COMMISSION  
 3105 16th AVENUE NORTH, LETHBRIDGE, ALBERTA T1M 5E5  
 TEL: 403-328-1344  
 "NOT RESPONSIBLE FOR ERRORS OR OMISSIONS"

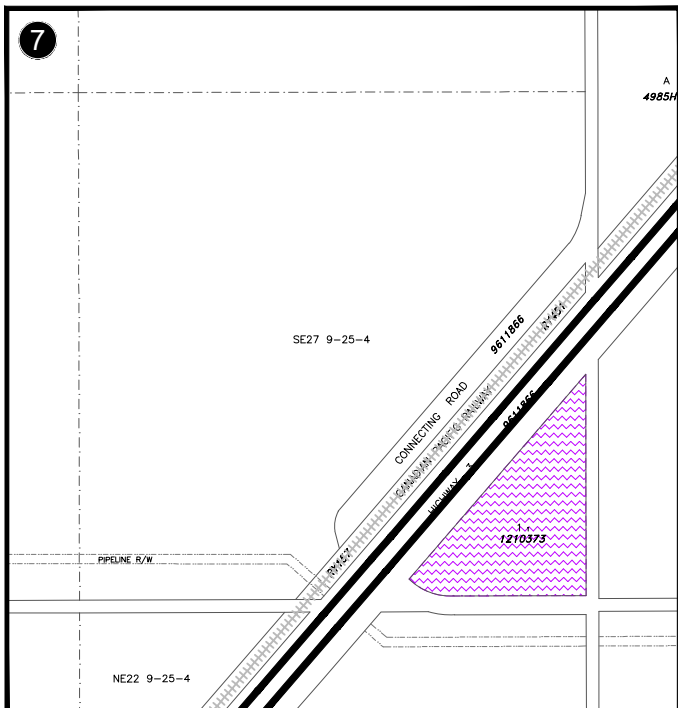
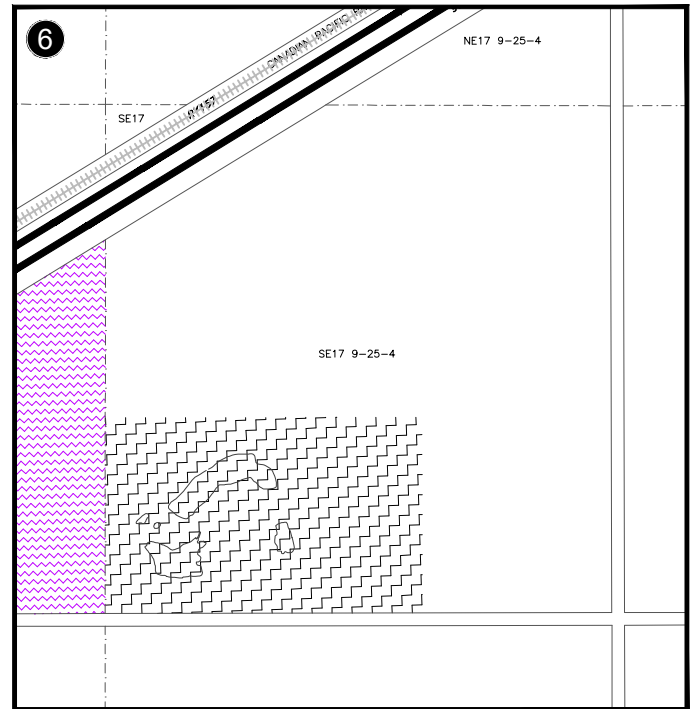
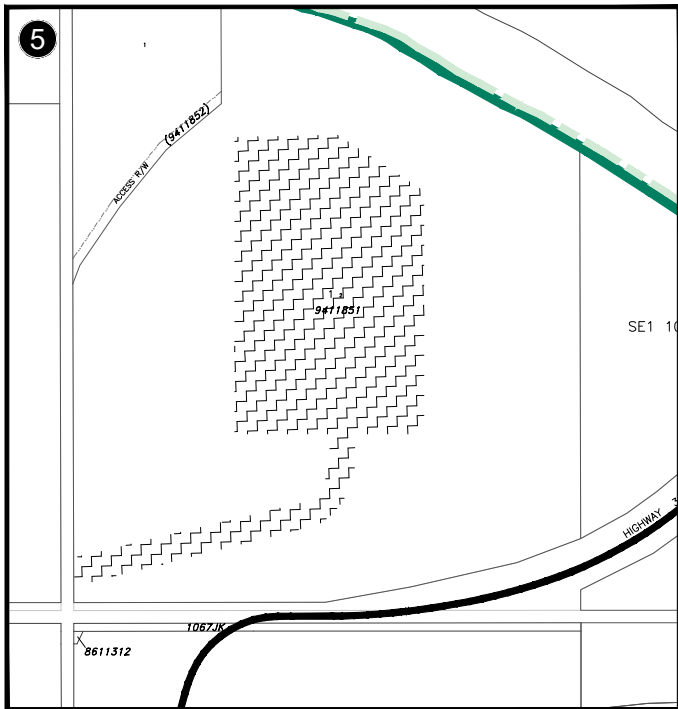
# SCHEDULE 1 - DIVISION 3

MD OF WILLOW CREEK NO. 26

LAND USE BYLAW NO. 2025; DATE: SEPTEMBER 24, 2025

**MAPS 5 6 7**

(AMENDED TO BYLAW NO. 2035; MARCH 25, 2026)



- |                                     |  |  |
|-------------------------------------|--|--|
| Rural General - (RG)                | Rural Recreational - (RR)                            | Reservoir Vicinity Overlay (RVO)       |
| Hamlet Residential - (HR)           | Open Space and Public Recreation - (OPR)             | Flood Hazard Protection Overlay (FHPO) |
| Hamlet Business - (HB)              | Public Service - (PS)                                | Urban Boundary                         |
| Willow Creek Business Park - (WCBP) | Nanton Urban Fringe - (NUF)                          | Urban IDP Boundary                     |
| Rural Commercial - (RC)             | Residential Growth Area - (RGA)                      | Division Boundary                      |
| Rural Industrial - (RI)             | Commercial/Industrial Growth Area - (CIGA)           | Water Body                             |
| Natural Resource Extraction - (NRE) | Use Specific Direct Control - (DC)                   |  |
| Claresholm Airport - (CA)           | Industrial Renewable Energy Direct Control - (IREDC) |  |

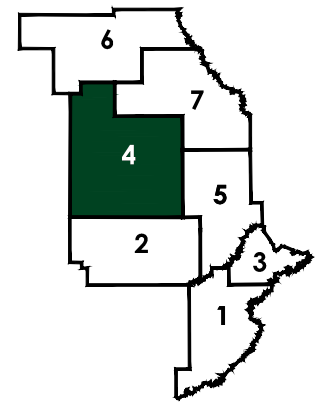
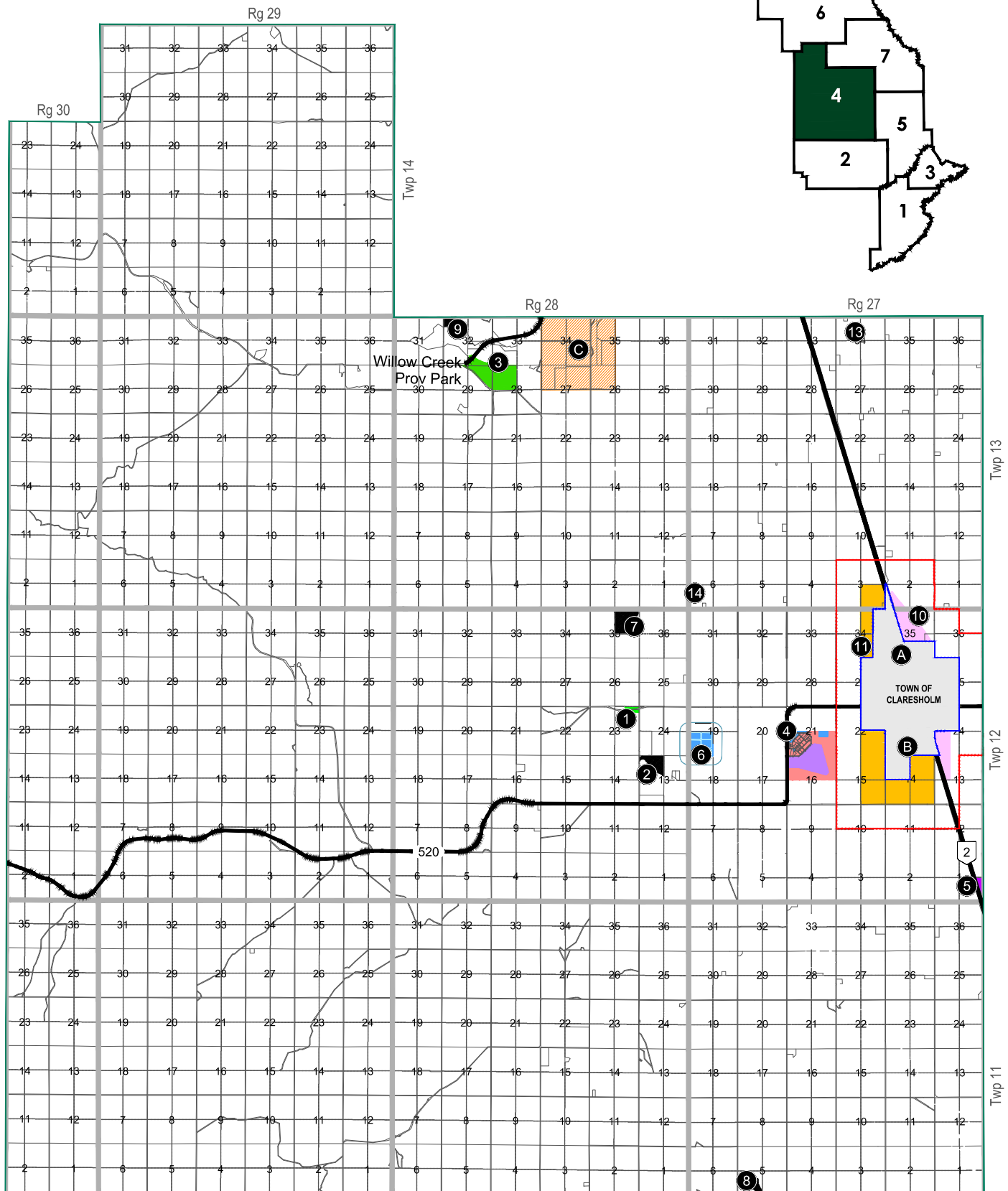


# SCHEDULE 1 - DIVISION 4

MD OF WILLOW CREEK NO. 26

LAND USE BYLAW NO. 2025; DATE: SEPTEMBER 24, 2025

## LOCATION MAP



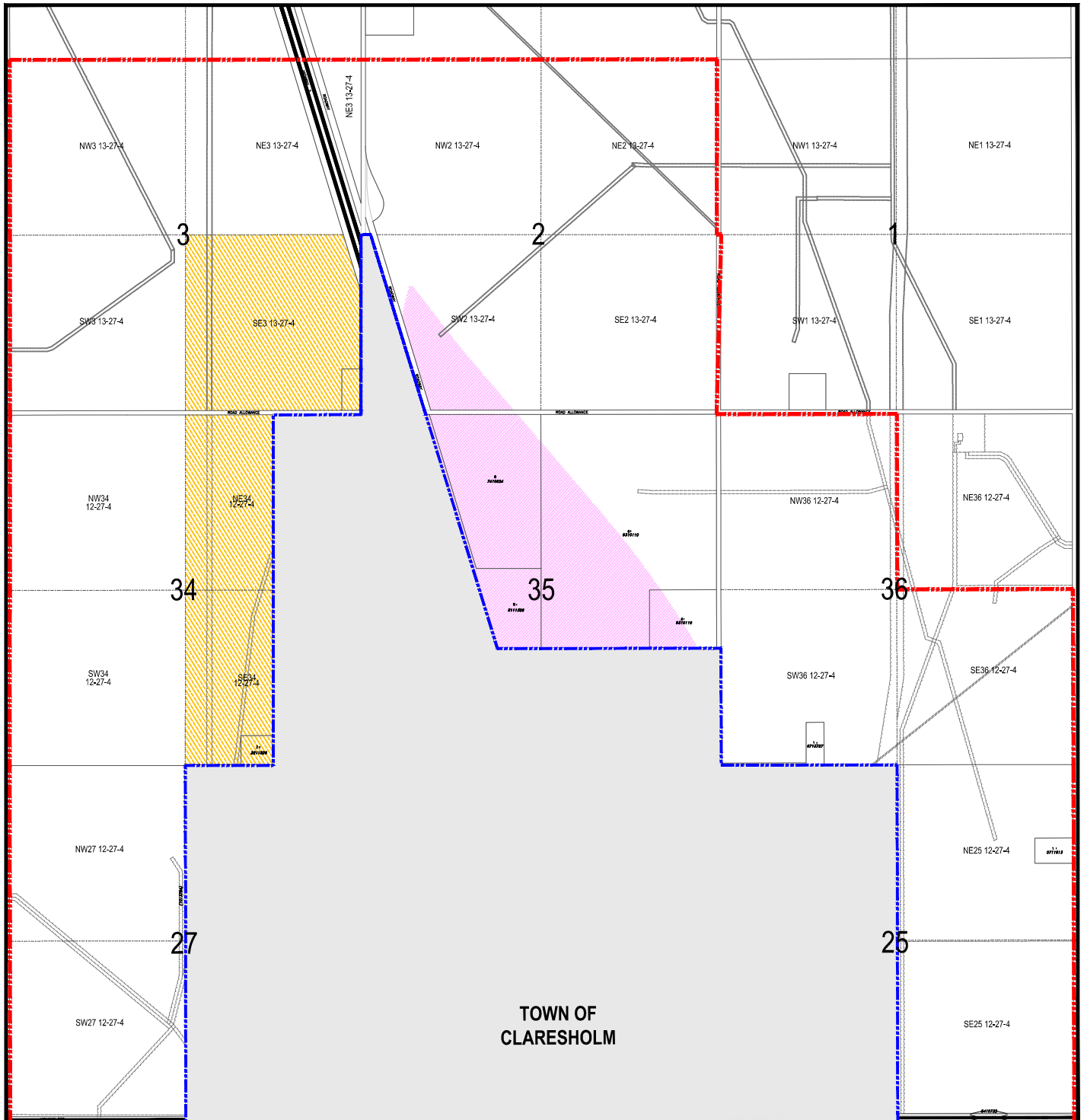


# SCHEDULE 1 - DIVISION 4

MD OF WILLOW CREEK NO. 26

LAND USE BYLAW NO. 2025; DATE: SEPTEMBER 24, 2025

## IDP - TOWN OF CLARESHOLM - MAP A



TOWN OF  
CLARESHOLM

- |                                     |  |  |
|-------------------------------------|--|--|
| Rural General - (RG)                | Rural Recreational - (RR)                            | Reservoir Vicinity Overlay (RVO)       |
| Hamlet Residential - (HR)           | Open Space and Public Recreation - (OPR)             | Flood Hazard Protection Overlay (FHPO) |
| Hamlet Business - (HB)              | Public Service - (PS)                                | Urban Boundary                         |
| Willow Creek Business Park - (WCBP) | Nanton Urban Fringe - (NUF)                          | Urban IDP Boundary                     |
| Rural Commercial - (RC)             | Residential Growth Area - (RGA)                      | Division Boundary                      |
| Rural Industrial - (RI)             | Commercial/Industrial Growth Area - (CIGA)           | Water Body                             |
| Natural Resource Extraction - (NRE) | Use Specific Direct Control - (DC)                   |  |
| Claresholm Airport - (CA)           | Industrial Renewable Energy Direct Control - (IREDC) |  |

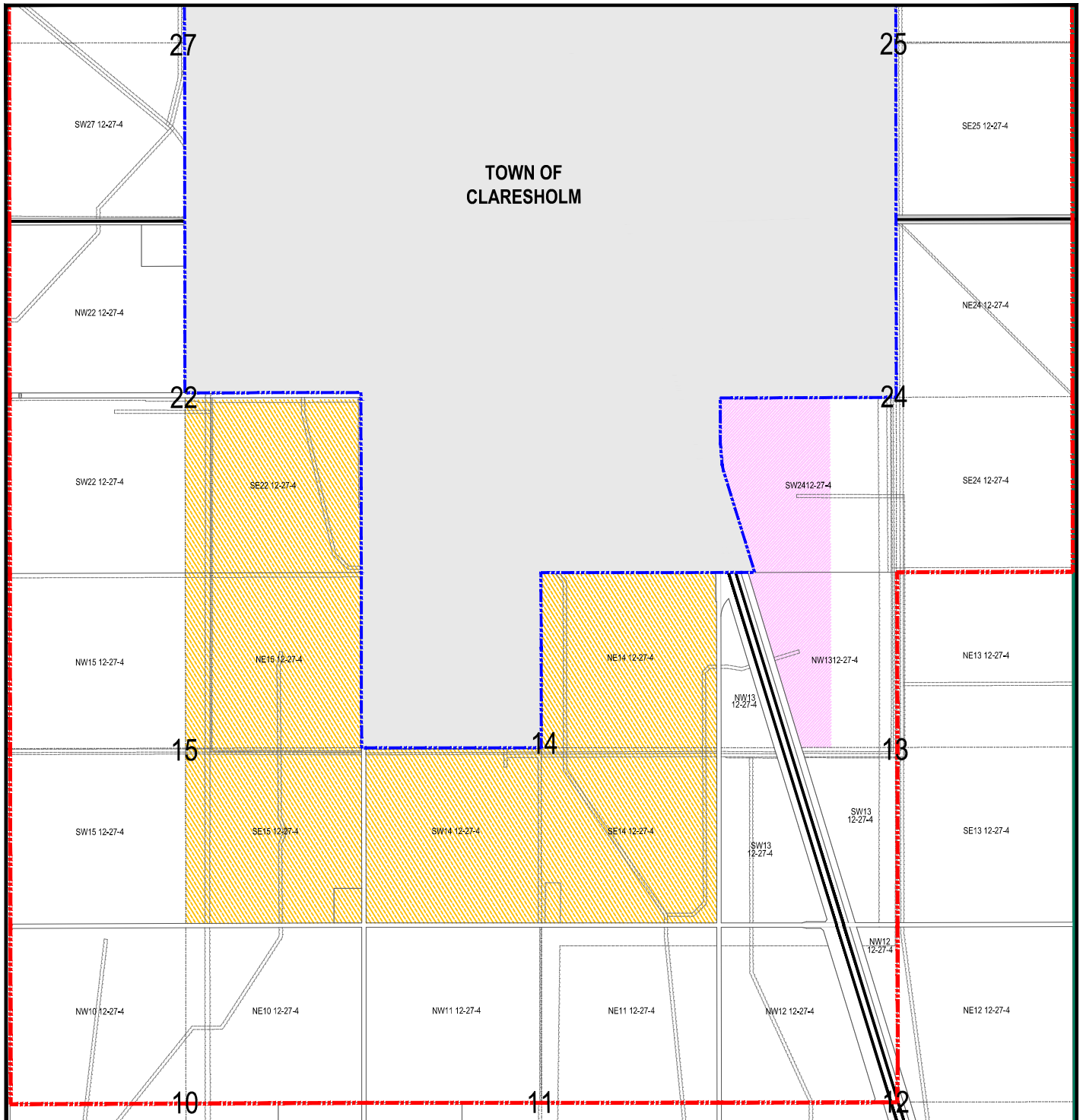


# SCHEDULE 1 - DIVISION 4

MD OF WILLOW CREEK NO. 26

LAND USE BYLAW NO. 2025; DATE: SEPTEMBER 24, 2025

## IDP - TOWN OF CLARESHOLM - MAP B



- |                                     |  |  |
|-------------------------------------|--|--|
| Rural General - (RG)                | Rural Recreational - (RR)                            | Reservoir Vicinity Overlay (RVO)       |
| Hamlet Residential - (HR)           | Open Space and Public Recreation - (OPR)             | Flood Hazard Protection Overlay (FHPO) |
| Hamlet Business - (HB)              | Public Service - (PS)                                | Urban Boundary                         |
| Willow Creek Business Park - (WCBP) | Nanton Urban Fringe - (NUF)                          | Urban IDP Boundary                     |
| Rural Commercial - (RC)             | Residential Growth Area - (RGA)                      | Division Boundary                      |
| Rural Industrial - (RI)             | Commercial/Industrial Growth Area - (CIGA)           | Water Body                             |
| Natural Resource Extraction - (NRE) | Use Specific Direct Control - (DC)                   |  |
| Claresholm Airport - (CA)           | Industrial Renewable Energy Direct Control - (IREDC) |  |



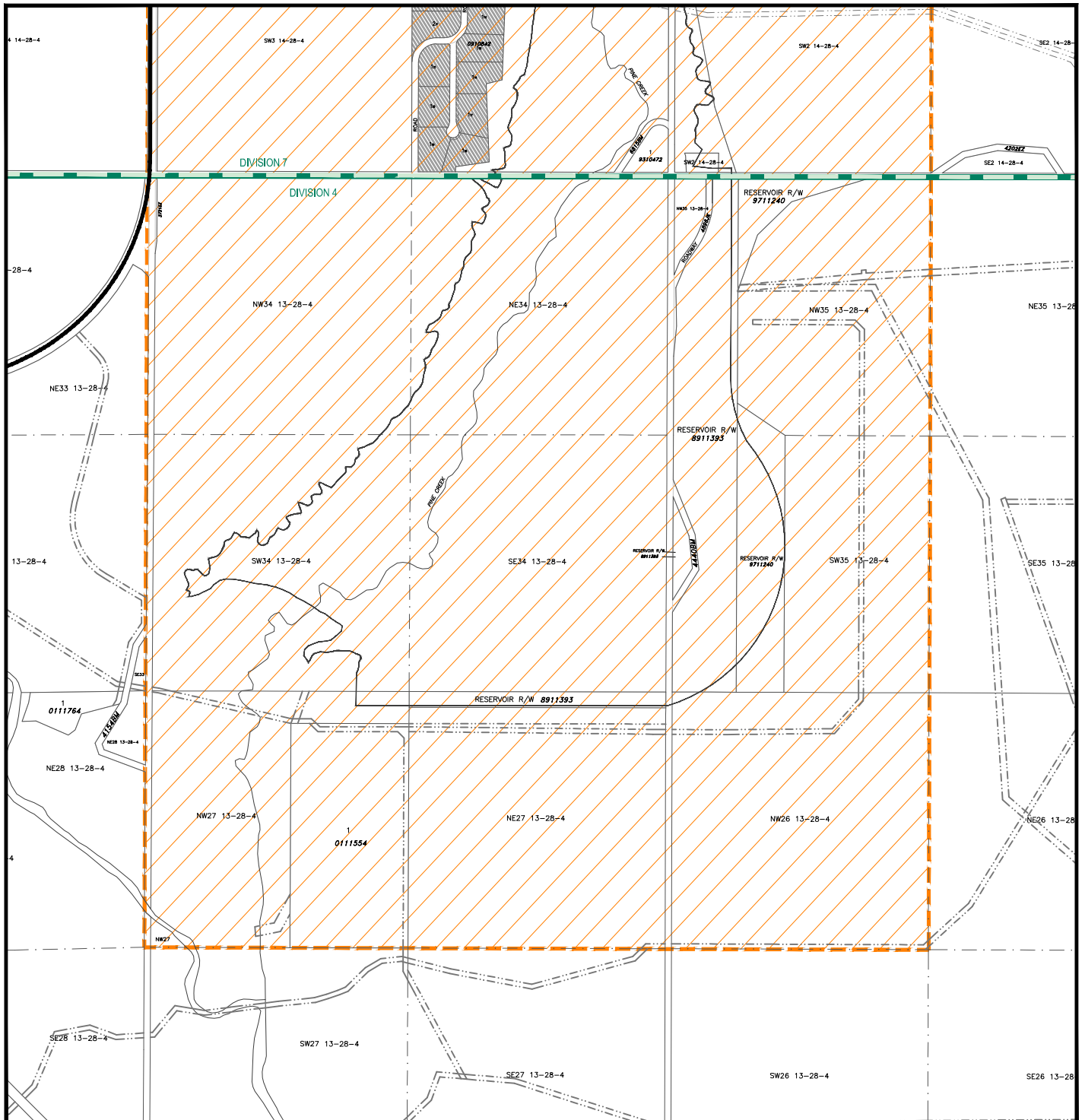
MAP PREPARED BY:  
 OLDMAN RIVER REGIONAL SERVICES COMMISSION  
 3105 16th AVENUE NORTH, LETHBRIDGE, ALBERTA T1H 5P9  
 TEL: 403-934-1344  
 "NOT RESPONSIBLE FOR ERRORS OR OMISSIONS"  
 OLDMAN RIVER REGIONAL SERVICES COMMISSION

# SCHEDULE 1 - DIVISION 4

## MD OF WILLOW CREEK NO. 26

LAND USE BYLAW NO. 2025; DATE: SEPTEMBER 24, 2025

### RESERVOIR VICINITY OVERLAY - MAP C



- |  |                                     |  |  |  |  |
|--|-------------------------------------|--|--|--|--|
|  | Rural General - (RG)                |  | Rural Recreational - (RR)                            |  | Reservoir Vicinity Overlay (RVO)       |
|  | Hamlet Residential - (HR)           |  | Open Space and Public Recreation - (OPR)             |  | Flood Hazard Protection Overlay (FHPO) |
|  | Hamlet Business - (HB)              |  | Public Service - (PS)                                |  | Urban Boundary                         |
|  | Willow Creek Business Park - (WCBP) |  | Nanton Urban Fringe - (NUF)                          |  | Urban IDP Boundary                     |
|  | Rural Commercial - (RC)             |  | Residential Growth Area - (RGA)                      |  | Division Boundary                      |
|  | Rural Industrial - (RI)             |  | Commercial/Industrial Growth Area - (CIGA)           |  | Water Body                             |
|  | Natural Resource Extraction - (NRE) |  | Use Specific Direct Control - (DC)                   |  |  |
|  | Claresholm Airport - (CA)           |  | Industrial Renewable Energy Direct Control - (IREDC) |  |  |

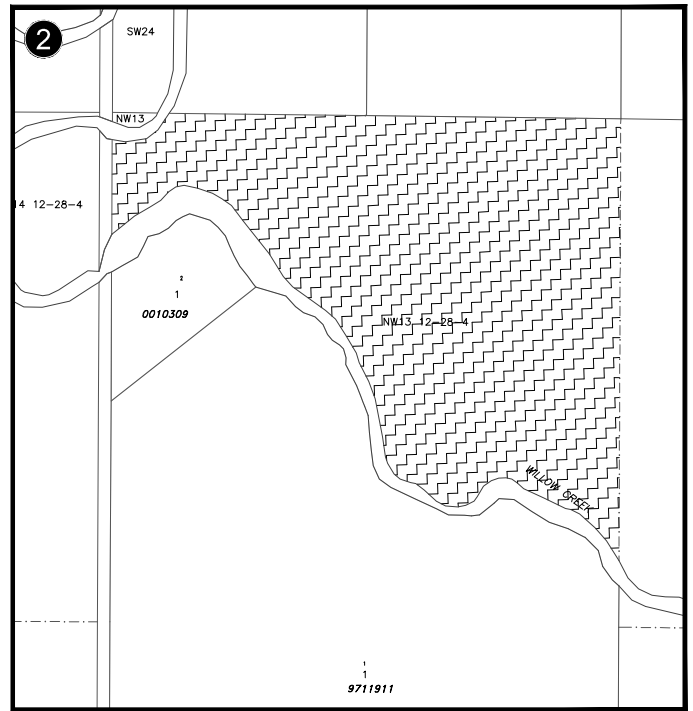
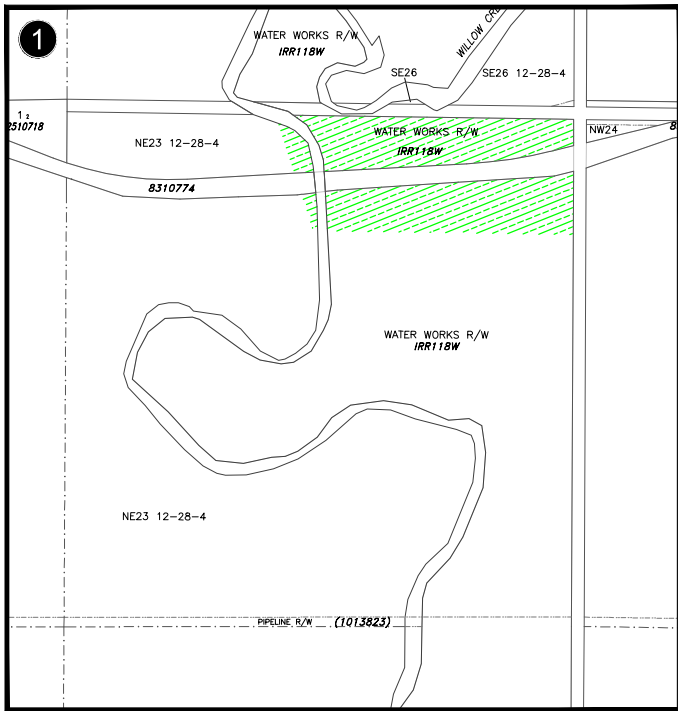


# SCHEDULE 1 - DIVISION 4

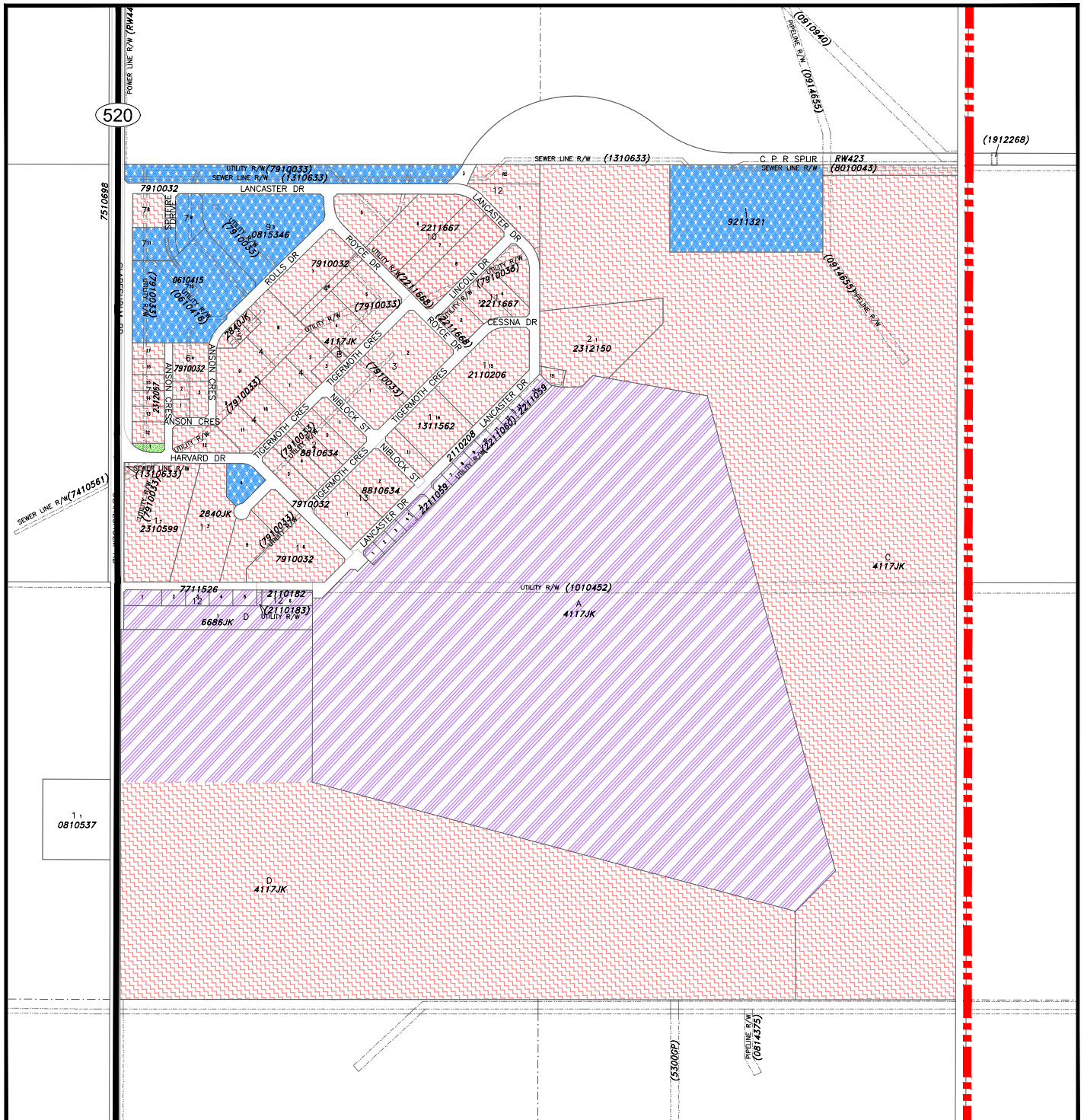
MD OF WILLOW CREEK NO. 26

LAND USE BYLAW NO. 2025; DATE: SEPTEMBER 24, 2025

MAPS 1 2 3



Rural General - (RG)	Rural Recreational - (RR)	Reservoir Vicinity Overlay (RVO)
Hamlet Residential - (HR)	Open Space and Public Recreation - (OPR)	Flood Hazard Protection Overlay (FHPO)
Hamlet Business - (HB)	Public Service - (PS)	Urban Boundary
Willow Creek Business Park - (WCBP)	Nanton Urban Fringe - (NUF)	Urban IDP Boundary
Rural Commercial - (RC)	Residential Growth Area - (RGA)	Division Boundary
Rural Industrial - (RI)	Commercial/Industrial Growth Area - (CIGA)	Water Body
Natural Resource Extraction - (NRE)	Use Specific Direct Control - (DC)	
Claresholm Airport - (CA)	Industrial Renewable Energy Direct Control - (IREDC)	



- |   |  |  |
|---|--|--|
|  Rural General - (RG)                |  Rural Recreational - (RR)                            |  Reservoir Vicinity Overlay (RVO)       |
|  Hamlet Residential - (HR)           |  Open Space and Public Recreation - (OPR)             |  Flood Hazard Protection Overlay (FHPO) |
|  Hamlet Business - (HB)              |  Public Service - (PS)                                |  Urban Boundary                         |
|  Willow Creek Business Park - (WCBP) |  Nanton Urban Fringe - (NUF)                          |  Urban IDP Boundary                     |
|  Rural Commercial - (RC)             |  Residential Growth Area - (RGA)                      |  Division Boundary                      |
|  Rural Industrial - (RI)             |  Commercial/Industrial Growth Area - (CIGA)           |  Water Body                             |
|  Natural Resource Extraction - (NRE) |  Use Specific Direct Control - (DC)                   |  |
|  Claresholm Airport - (CA)           |  Industrial Renewable Energy Direct Control - (IREDC) |  |



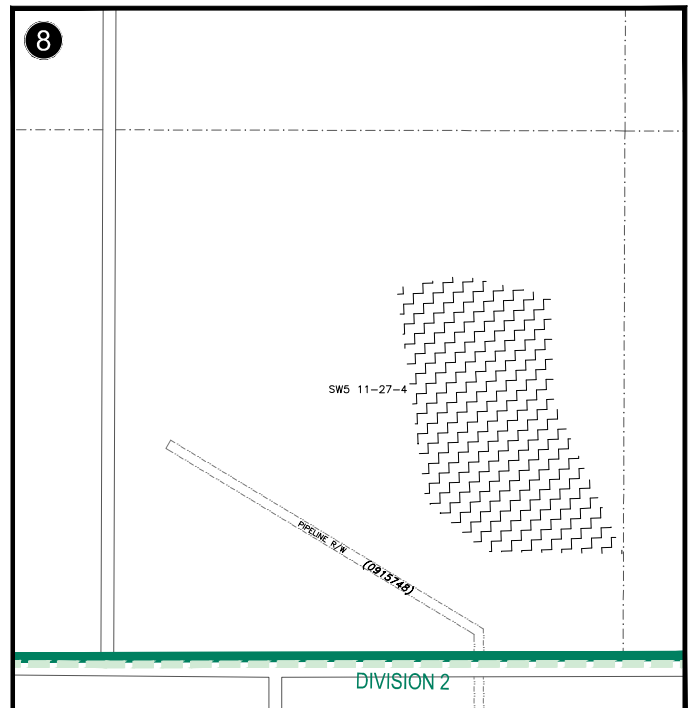
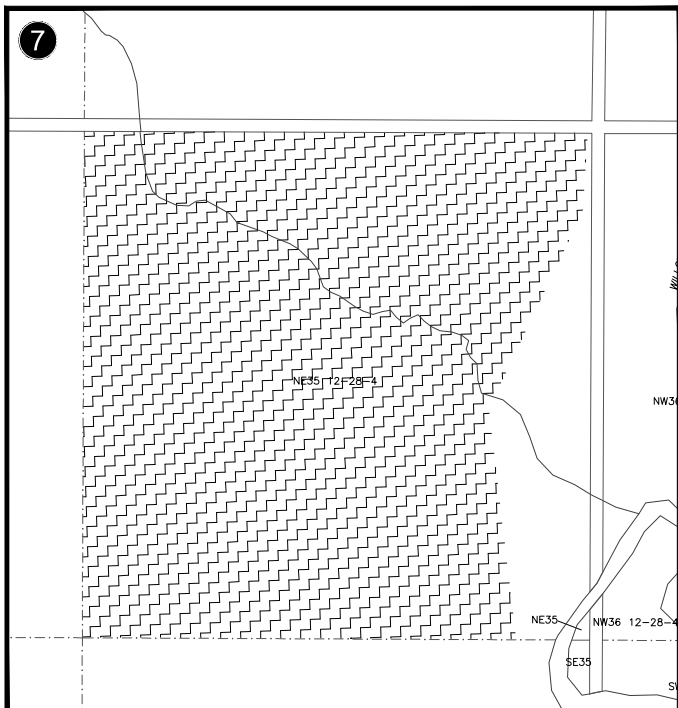
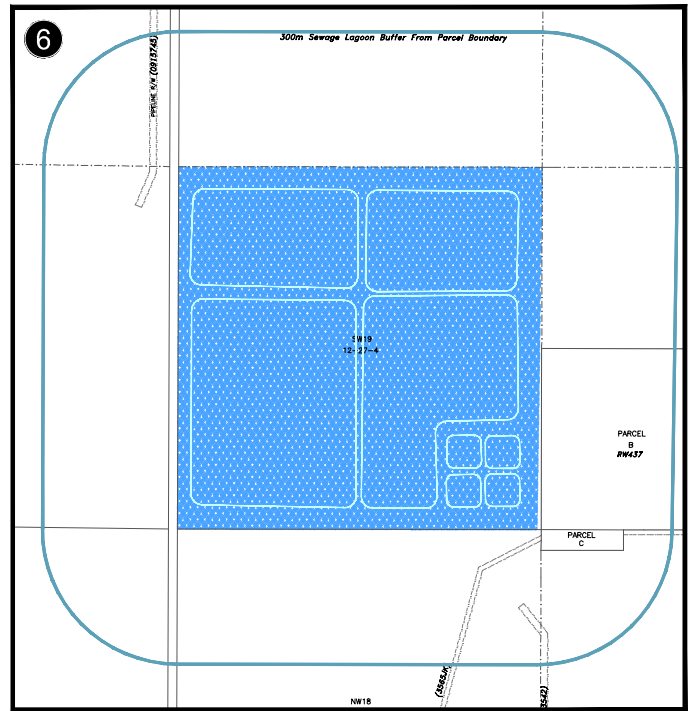
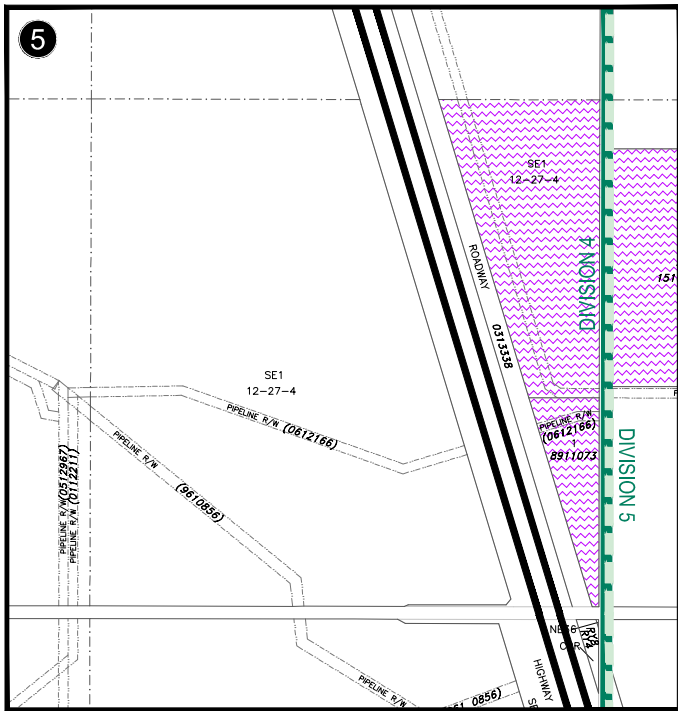
MAP PREPARED BY:  
 OLDMAN RIVER REGIONAL SERVICES COMMISSION  
 3105 16th AVENUE NORTH, LETHBRIDGE, ALBERTA T1H 5E9  
 TEL: 403-934-1344  
 "NOT RESPONSIBLE FOR ERRORS OR OMISSIONS"

# SCHEDULE 1 - DIVISION 4

MD OF WILLOW CREEK NO. 26

LAND USE BYLAW NO. 2025; DATE: SEPTEMBER 24, 2025

MAPS **5** **6** **7** **8**



Rural General - (RG)	Rural Recreational - (RR)	Reservoir Vicinity Overlay (RVO)
Hamlet Residential - (HR)	Open Space and Public Recreation - (OPR)	Flood Hazard Protection Overlay (FHPO)
Hamlet Business - (HB)	Public Service - (PS)	Urban Boundary
Willow Creek Business Park - (WCBP)	Nanton Urban Fringe - (NUF)	Urban IDP Boundary
Rural Commercial - (RC)	Residential Growth Area - (RGA)	Division Boundary
Rural Industrial - (RI)	Commercial/Industrial Growth Area - (CIGA)	Water Body
Natural Resource Extraction - (NRE)	Use Specific Direct Control - (DC)	
Claresholm Airport - (CA)	Industrial Renewable Energy Direct Control - (IREDC)	



MAP PREPARED BY:  
 OLDMAN RIVER REGIONAL SERVICES COMMISSION  
 3105 16th AVENUE NORTH, LETHBRIDGE, ALBERTA T1A 1S2  
 TEL: 403-938-1344  
 "NOT RESPONSIBLE FOR ERRORS OR OMISSIONS"

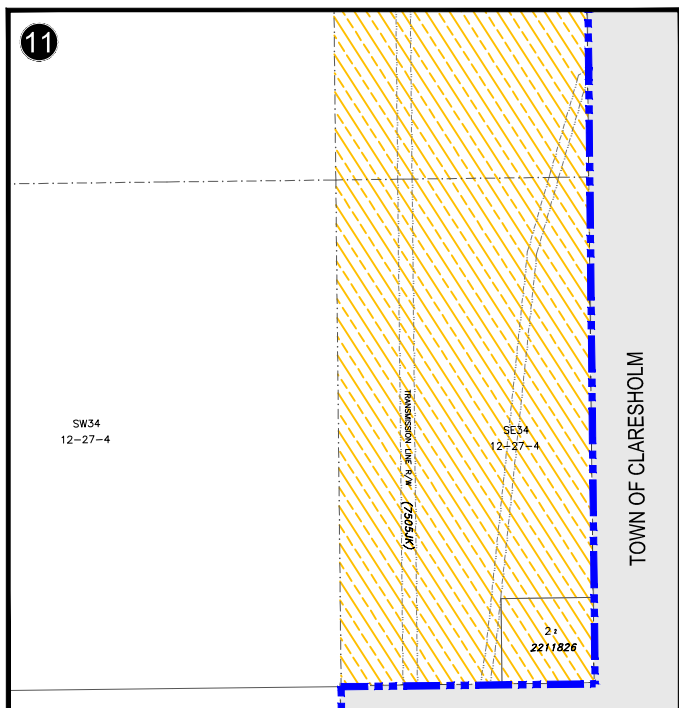
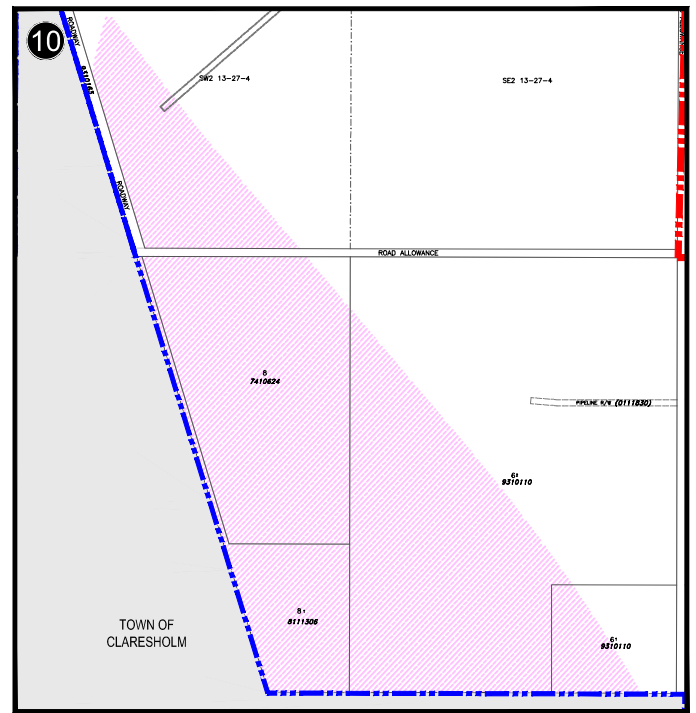
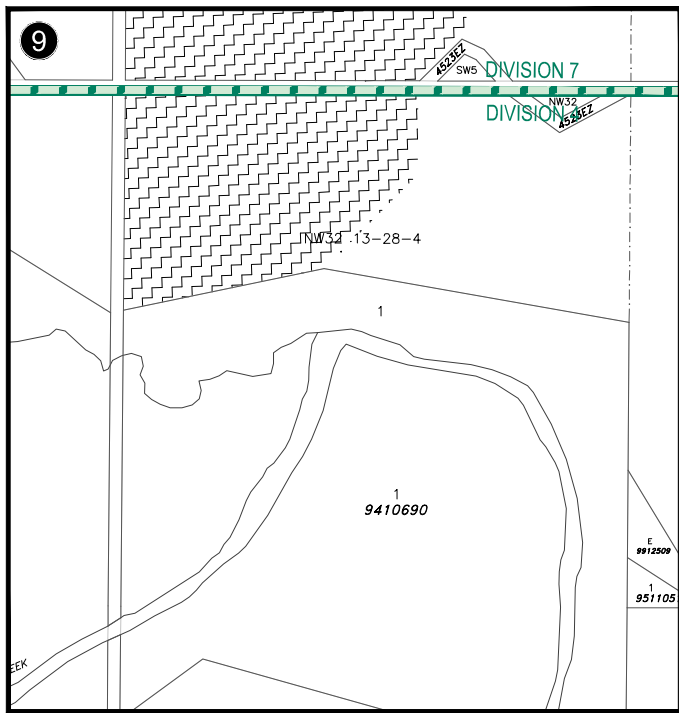
# SCHEDULE 1 - DIVISION 4

MD OF WILLOW CREEK NO. 26

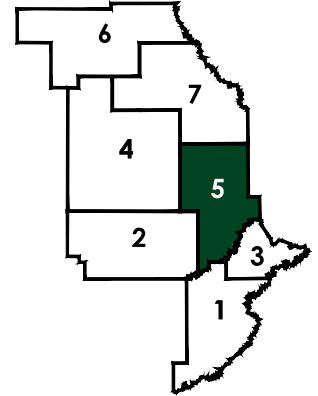
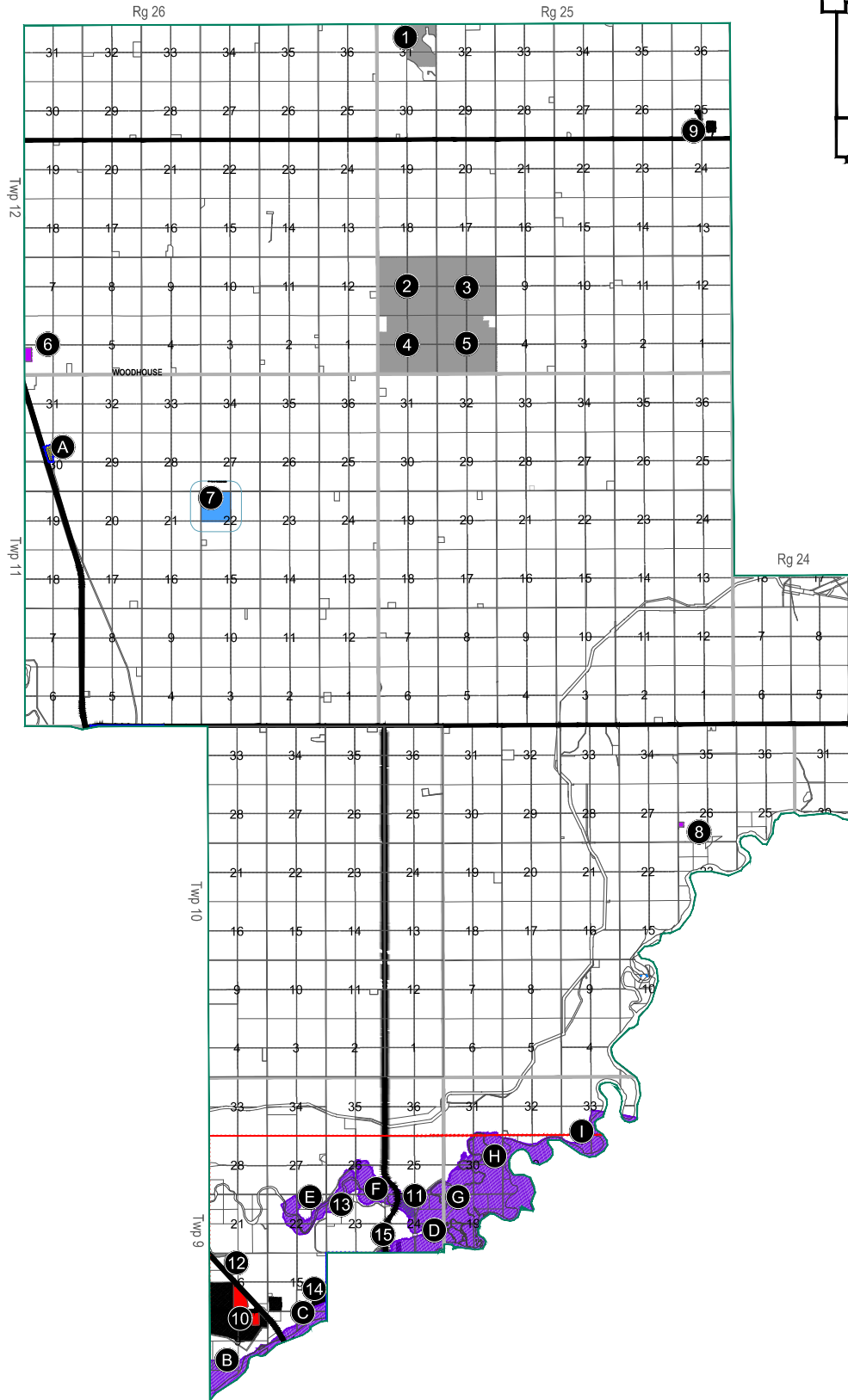
LAND USE BYLAW NO. 2025; DATE: SEPTEMBER 24, 2025

MAPS

9 10 11



- |                                     |  |  |
|-------------------------------------|--|--|
| Rural General - (RG)                | Rural Recreational - (RR)                            | Reservoir Vicinity Overlay (RVO)       |
| Hamlet Residential - (HR)           | Open Space and Public Recreation - (OPR)             | Flood Hazard Protection Overlay (FHPO) |
| Hamlet Business - (HB)              | Public Service - (PS)                                | Urban Boundary                         |
| Willow Creek Business Park - (WCBP) | Nanton Urban Fringe - (NUF)                          | Urban IDP Boundary                     |
| Rural Commercial - (RC)             | Residential Growth Area - (RGA)                      | Division Boundary                      |
| Rural Industrial - (RI)             | Commercial/Industrial Growth Area - (CIGA)           | Water Body                             |
| Natural Resource Extraction - (NRE) | Use Specific Direct Control - (DC)                   |  |
| Claresholm Airport - (CA)           | Industrial Renewable Energy Direct Control - (IREDC) |  |



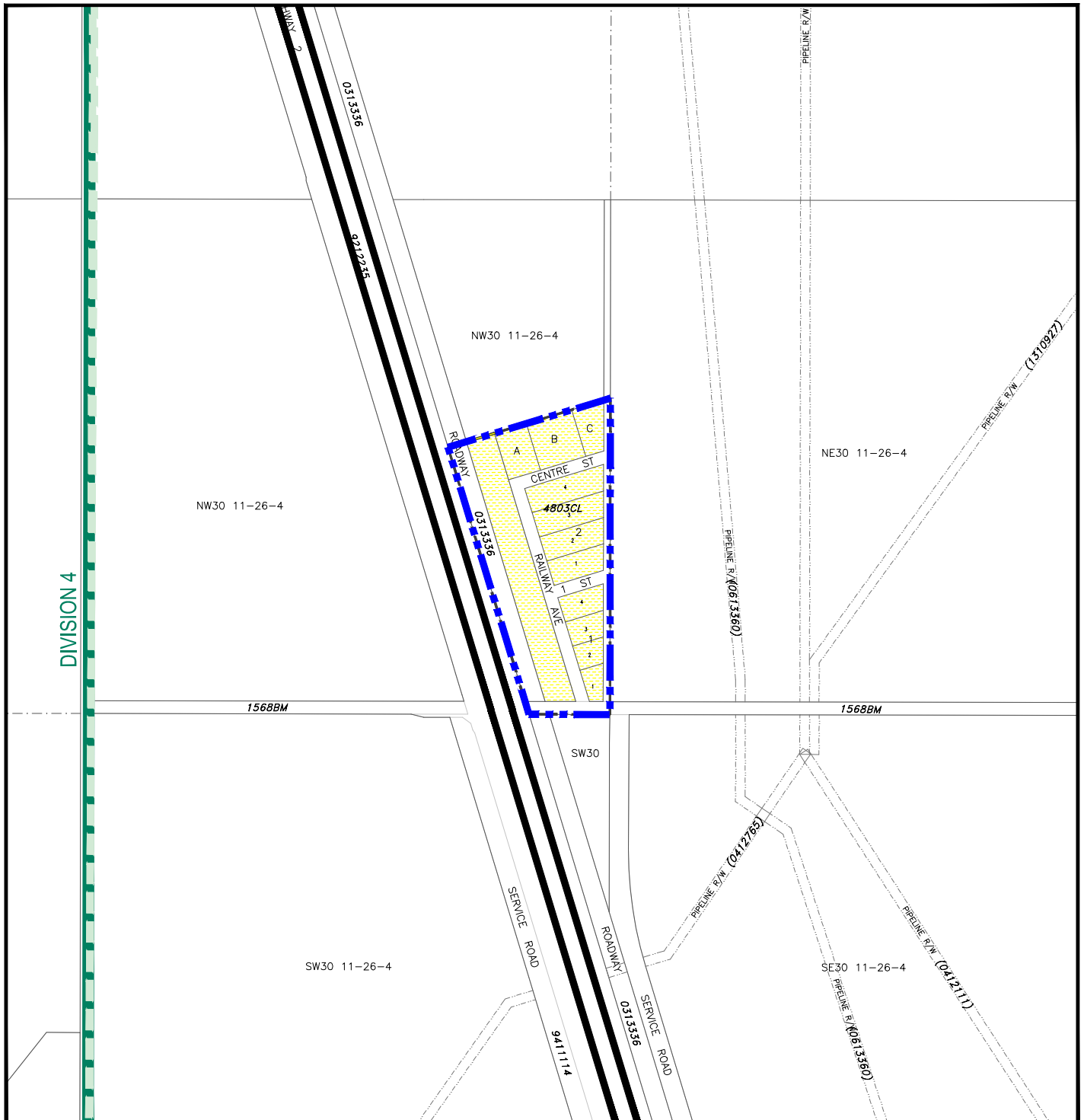


# SCHEDULE 1 - DIVISION 5

MD OF WILLOW CREEK NO. 26

LAND USE BYLAW NO. 2025; DATE: SEPTEMBER 24, 2025

## HAMLET OF WOODHOUSE - MAP A



	Rural General - (RG)		Rural Recreational - (RR)		Reservoir Vicinity Overlay (RVO)
	Hamlet Residential - (HR)		Open Space and Public Recreation - (OPR)		Flood Hazard Protection Overlay (FHPO)
	Hamlet Business - (HB)		Public Service - (PS)		Urban Boundary
	Willow Creek Business Park - (WCBP)		Nanton Urban Fringe - (NUF)		Urban IDP Boundary
	Rural Commercial - (RC)		Residential Growth Area - (RGA)		Division Boundary
	Rural Industrial - (RI)		Commercial/Industrial Growth Area - (CIGA)		Water Body
	Natural Resource Extraction - (NRE)		Use Specific Direct Control - (DC)		
	Claresholm Airport - (CA)		Industrial Renewable Energy Direct Control - (IREDC)		

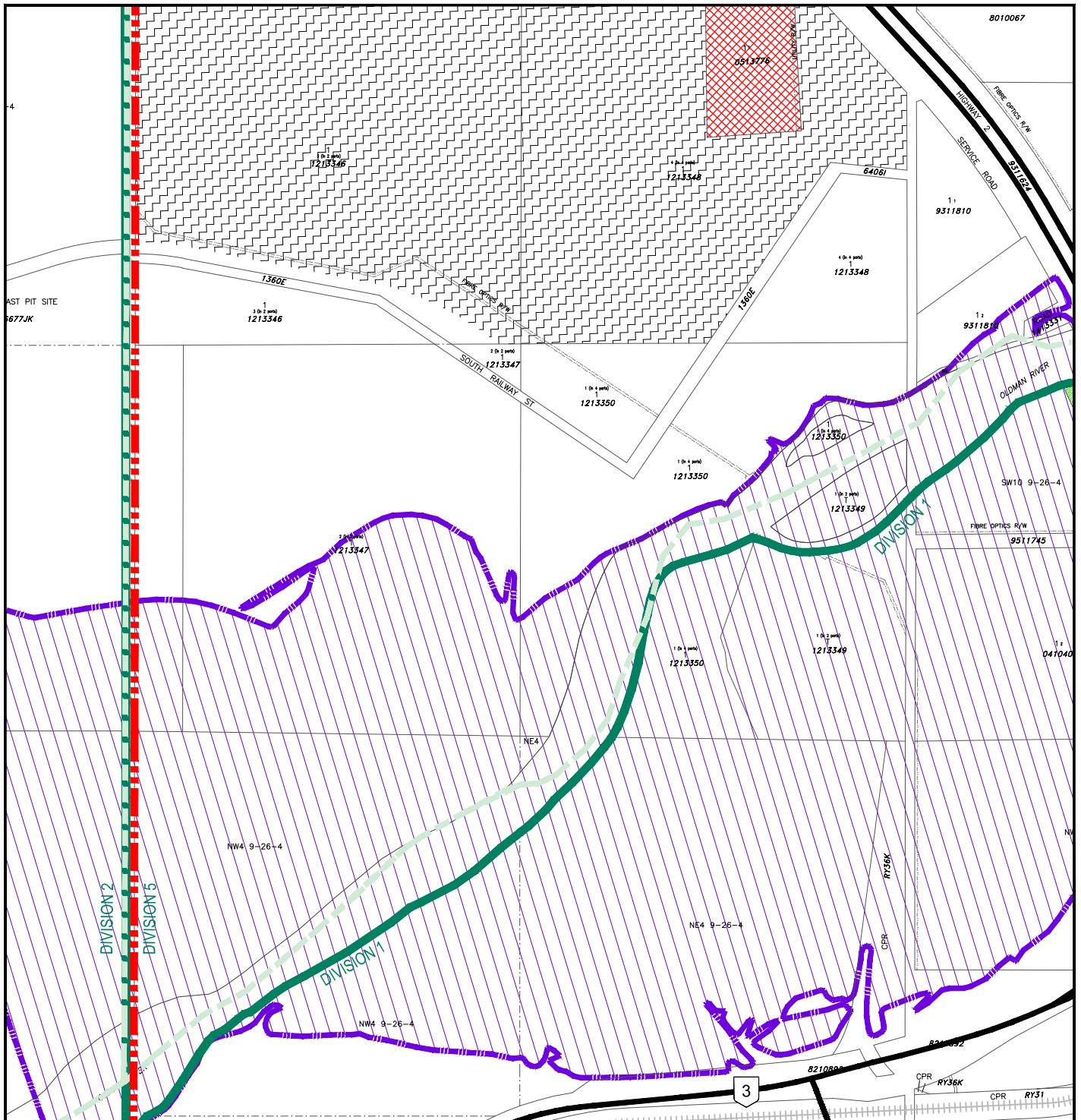


# SCHEDULE 1 - DIVISION 5

MD OF WILLOW CREEK NO. 26

LAND USE BYLAW NO. 2025; DATE: SEPTEMBER 24, 2025

## FLOOD HAZARD PROTECTION OVERLAY - MAP B



- |                                     |  |  |
|-------------------------------------|--|--|
| Rural General - (RG)                | Rural Recreational - (RR)                            | Reservoir Vicinity Overlay (RVO)       |
| Hamlet Residential - (HR)           | Open Space and Public Recreation - (OPR)             | Flood Hazard Protection Overlay (FHPO) |
| Hamlet Business - (HB)              | Public Service - (PS)                                | Urban Boundary                         |
| Willow Creek Business Park - (WCBP) | Nanton Urban Fringe - (NUF)                          | Urban IDP Boundary                     |
| Rural Commercial - (RC)             | Residential Growth Area - (RGA)                      | Division Boundary                      |
| Rural Industrial - (RI)             | Commercial/Industrial Growth Area - (CIGA)           | Water Body                             |
| Natural Resource Extraction - (NRE) | Use Specific Direct Control - (DC)                   |  |
| Claresholm Airport - (CA)           | Industrial Renewable Energy Direct Control - (IREDC) |  |

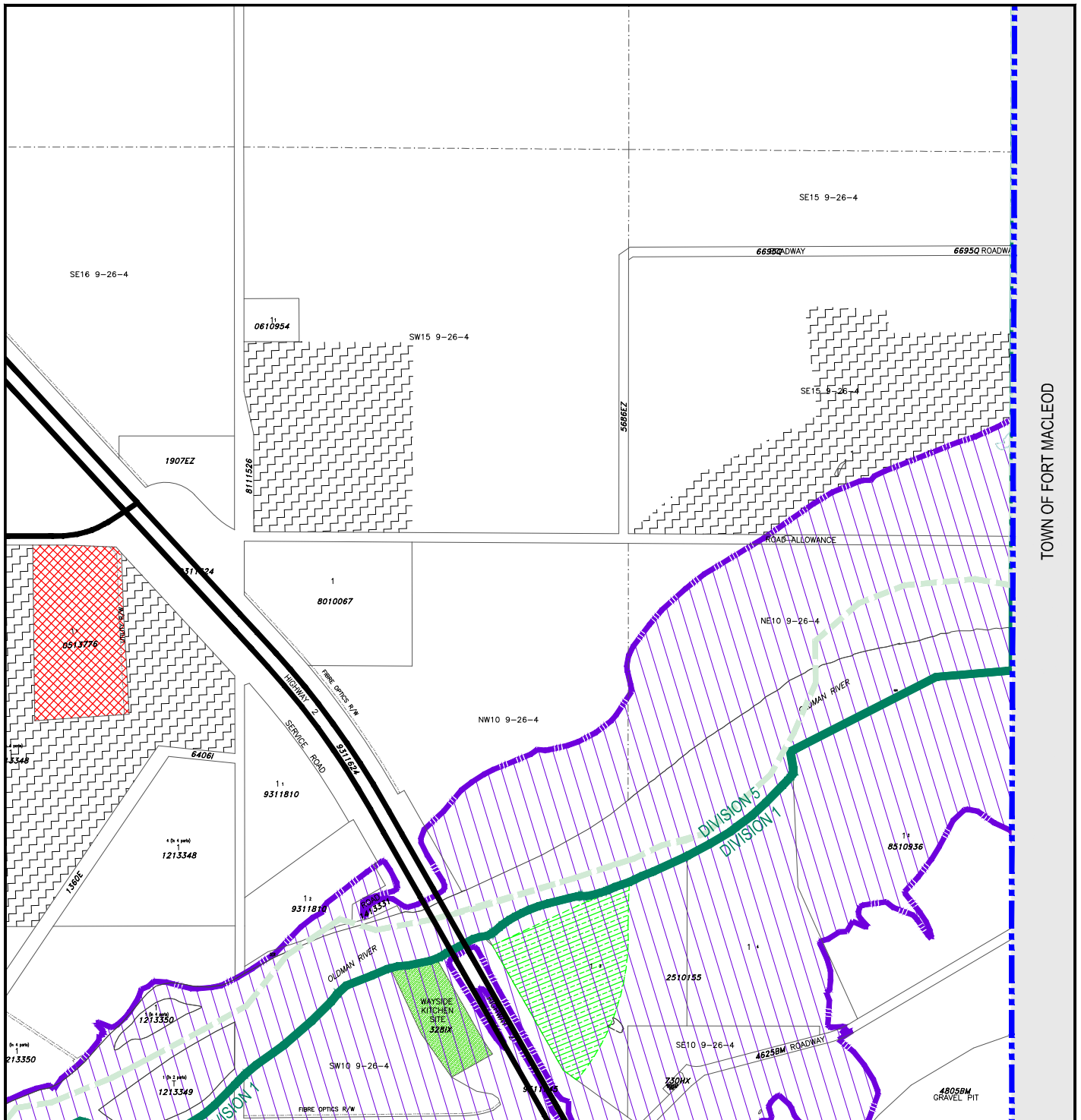


# SCHEDULE 1 - DIVISION 5

MD OF WILLOW CREEK NO. 26

LAND USE BYLAW NO. 2025; DATE: SEPTEMBER 24, 2025

## FLOOD HAZARD PROTECTION OVERLAY - MAP C



TOWN OF FORT MACLEOD

- |                                     |  |  |
|-------------------------------------|--|--|
| Rural General - (RG)                | Rural Recreational - (RR)                            | Reservoir Vicinity Overlay (RVO)       |
| Hamlet Residential - (HR)           | Open Space and Public Recreation - (OPR)             | Flood Hazard Protection Overlay (FHPO) |
| Hamlet Business - (HB)              | Public Service - (PS)                                | Urban Boundary                         |
| Willow Creek Business Park - (WCBP) | Nanton Urban Fringe - (NUF)                          | Urban IDP Boundary                     |
| Rural Commercial - (RC)             | Residential Growth Area - (RGA)                      | Division Boundary                      |
| Rural Industrial - (RI)             | Commercial/Industrial Growth Area - (CIGA)           | Water Body                             |
| Natural Resource Extraction - (NRE) | Use Specific Direct Control - (DC)                   |  |
| Claesholm Airport - (CA)            | Industrial Renewable Energy Direct Control - (IREDC) |  |

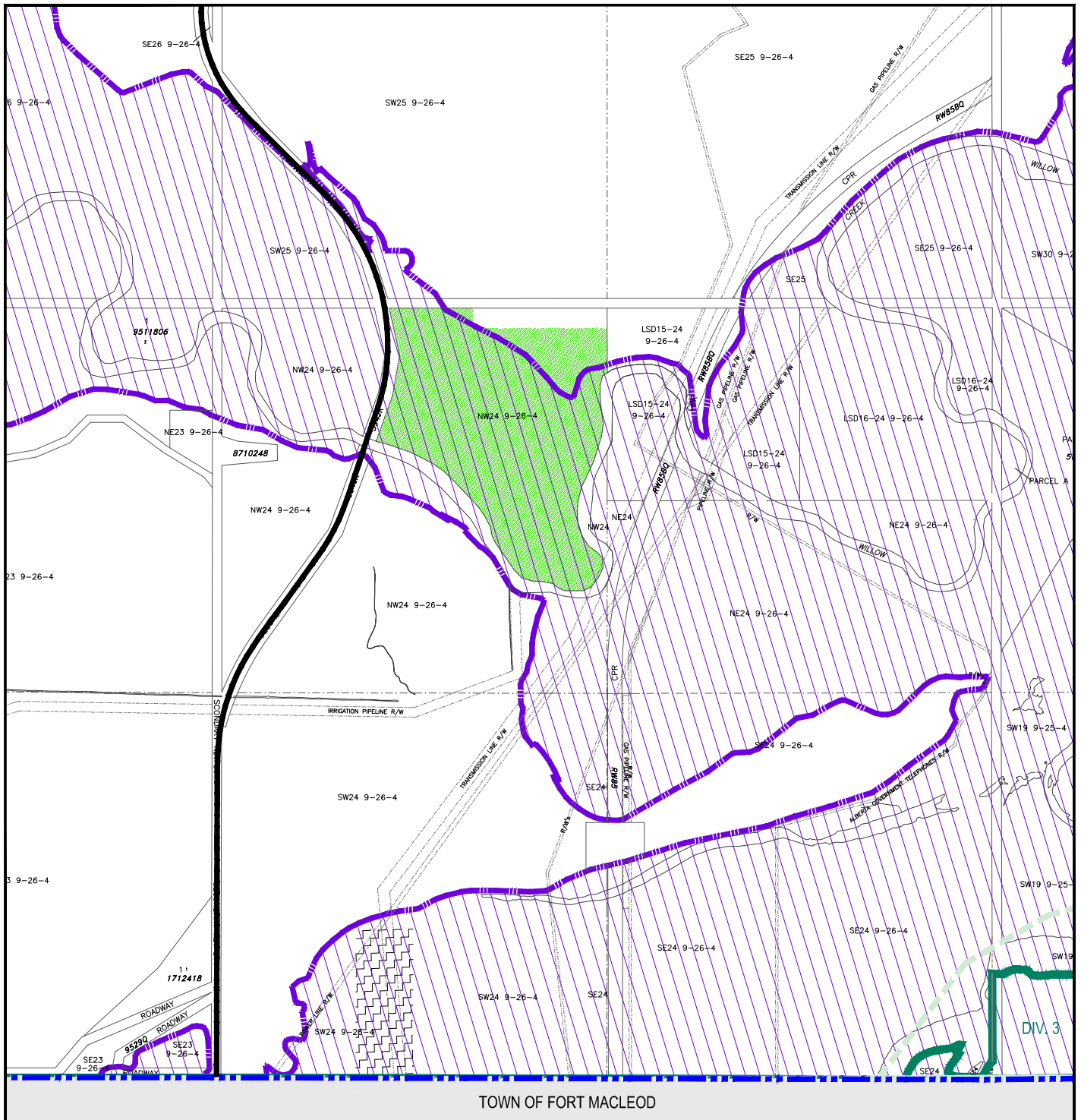


# SCHEDULE 1 - DIVISION 5

MD OF WILLOW CREEK NO. 26

LAND USE BYLAW NO. 2025; DATE: SEPTEMBER 24, 2025

## FLOOD HAZARD PROTECTION OVERLAY - MAP D



- |                                     |  |  |
|-------------------------------------|--|--|
| Rural General - (RG)                | Rural Recreational - (RR)                            | Reservoir Vicinity Overlay (RVO)       |
| Hamlet Residential - (HR)           | Open Space and Public Recreation - (OPR)             | Flood Hazard Protection Overlay (FHPO) |
| Hamlet Business - (HB)              | Public Service - (PS)                                | Urban Boundary                         |
| Willow Creek Business Park - (WCBP) | Nanton Urban Fringe - (NUF)                          | Urban IDP Boundary                     |
| Rural Commercial - (RC)             | Residential Growth Area - (RGA)                      | Division Boundary                      |
| Rural Industrial - (RI)             | Commercial/Industrial Growth Area - (CIGA)           | Water Body                             |
| Natural Resource Extraction - (NRE) | Use Specific Direct Control - (DC)                   |  |
| Claresholm Airport - (CA)           | Industrial Renewable Energy Direct Control - (IREDC) |  |



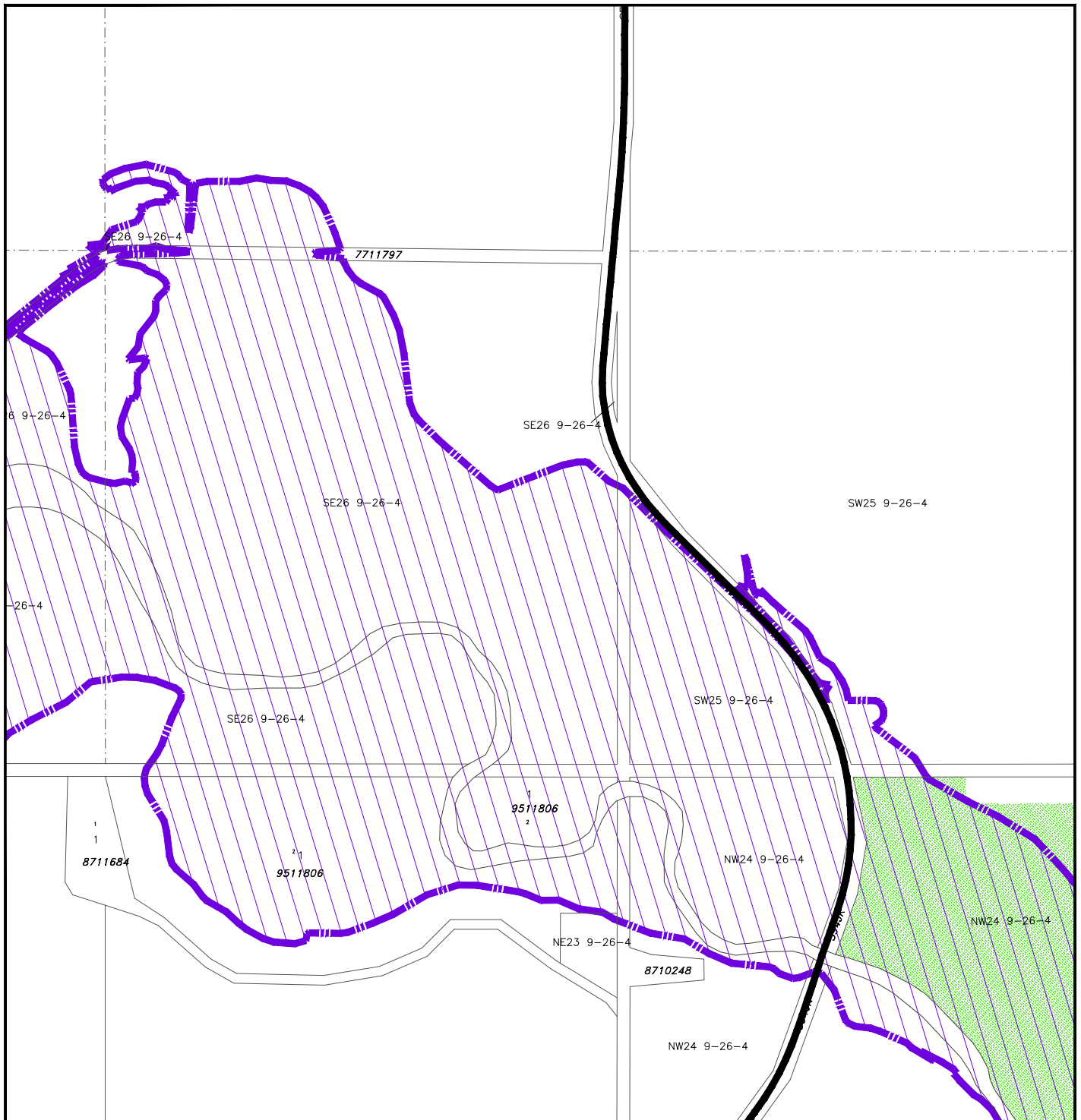


# SCHEDULE 1 - DIVISION 5

MD OF WILLOW CREEK NO. 26

LAND USE BYLAW NO. 2025; DATE: SEPTEMBER 24, 2025

## FLOOD HAZARD PROTECTION OVERLAY - MAP F



- |                                     |  |  |
|-------------------------------------|--|--|
| Rural General - (RG)                | Rural Recreational - (RR)                            | Reservoir Vicinity Overlay (RVO)       |
| Hamlet Residential - (HR)           | Open Space and Public Recreation - (OPR)             | Flood Hazard Protection Overlay (FHPO) |
| Hamlet Business - (HB)              | Public Service - (PS)                                | Urban Boundary                         |
| Willow Creek Business Park - (WCBP) | Nanton Urban Fringe - (NUF)                          | Urban IDP Boundary                     |
| Rural Commercial - (RC)             | Residential Growth Area - (RGA)                      | Division Boundary                      |
| Rural Industrial - (RI)             | Commercial/Industrial Growth Area - (CIGA)           | Water Body                             |
| Natural Resource Extraction - (NRE) | Use Specific Direct Control - (DC)                   |  |
| Claesholm Airport - (CA)            | Industrial Renewable Energy Direct Control - (IREDC) |  |

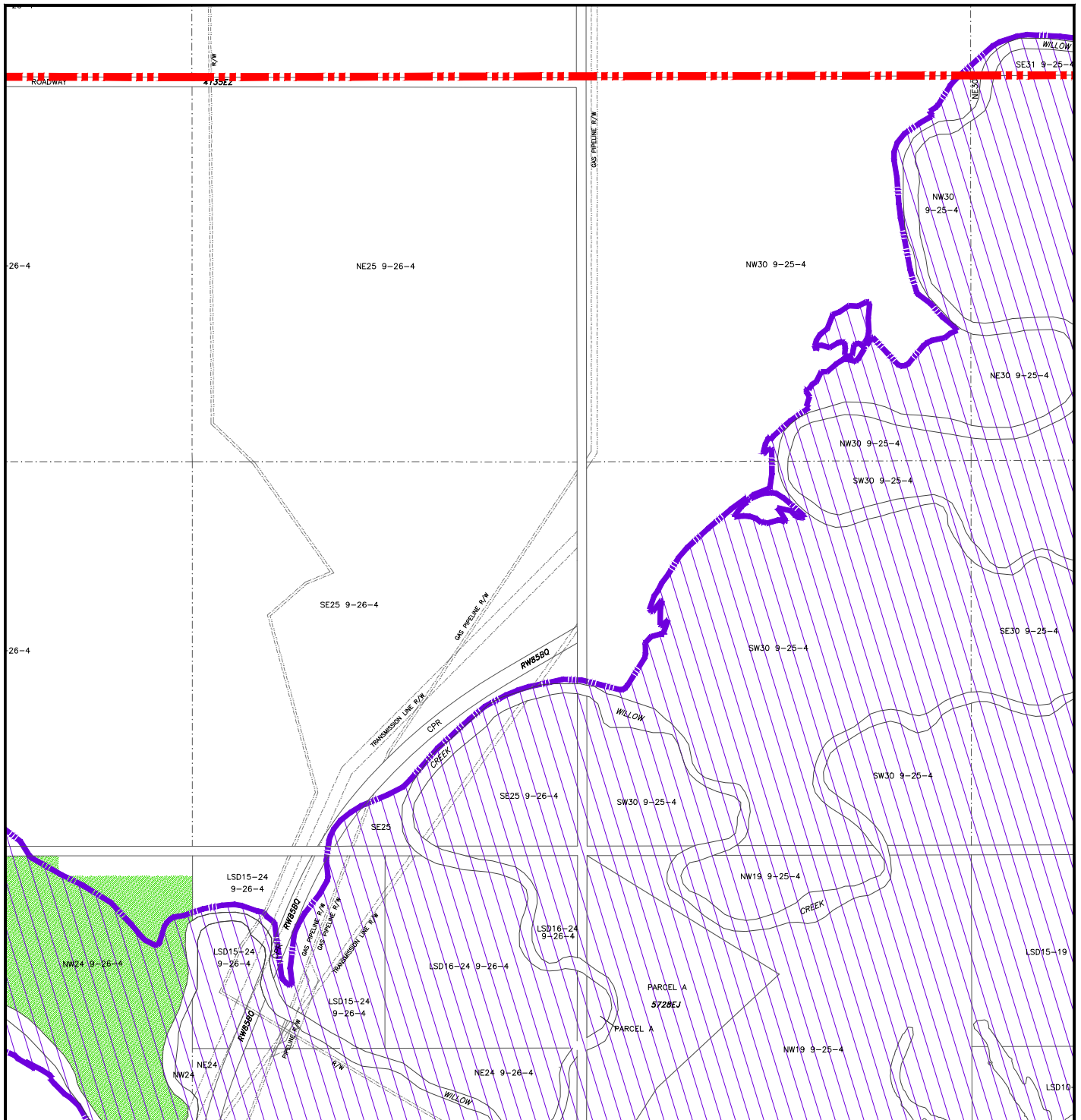


# SCHEDULE 1 - DIVISION 5

MD OF WILLOW CREEK NO. 26

LAND USE BYLAW NO. 2025; DATE: SEPTEMBER 24, 2025

## FLOOD HAZARD PROTECTION OVERLAY - MAP G



Rural General - (RG)	Rural Recreational - (RR)	Reservoir Vicinity Overlay (RVO)
Hamlet Residential - (HR)	Open Space and Public Recreation - (OPR)	Flood Hazard Protection Overlay (FHPO)
Hamlet Business - (HB)	Public Service - (PS)	Urban Boundary
Willow Creek Business Park - (WCBP)	Nanton Urban Fringe - (NUF)	Urban IDP Boundary
Rural Commercial - (RC)	Residential Growth Area - (RGA)	Division Boundary
Rural Industrial - (RI)	Commercial/Industrial Growth Area - (CIGA)	Water Body
Natural Resource Extraction - (NRE)	Use Specific Direct Control - (DC)	
Claesholm Airport - (CA)	Industrial Renewable Energy Direct Control - (IREDC)	

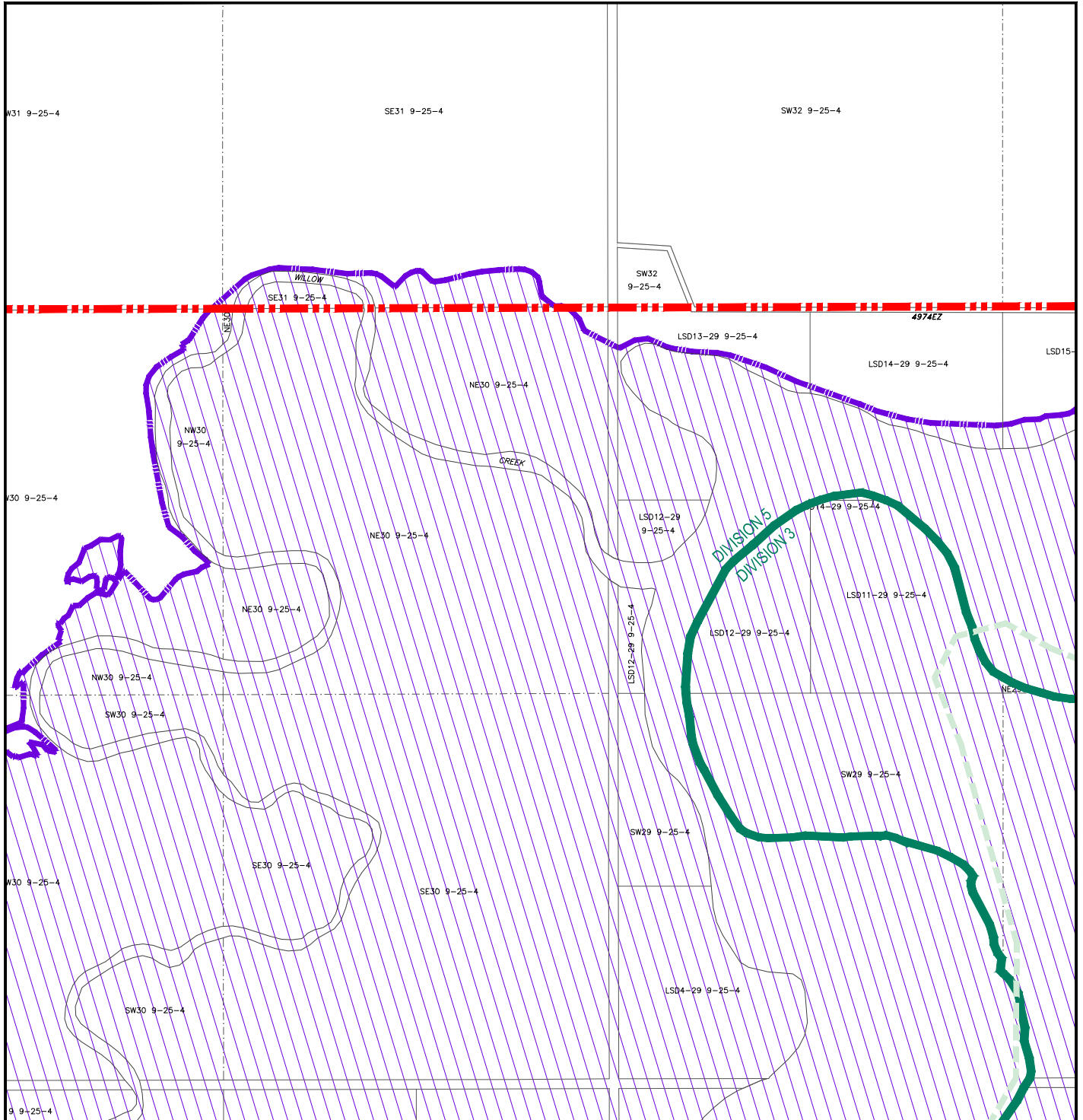


# SCHEDULE 1 - DIVISION 5

MD OF WILLOW CREEK NO. 26

LAND USE BYLAW NO. 2025; DATE: SEPTEMBER 24, 2025

## FLOOD HAZARD PROTECTION OVERLAY - MAP H



- |                                     |  |  |
|-------------------------------------|--|--|
| Rural General - (RG)                | Rural Recreational - (RR)                            | Reservoir Vicinity Overlay (RVO)       |
| Hamlet Residential - (HR)           | Open Space and Public Recreation - (OPR)             | Flood Hazard Protection Overlay (FHPO) |
| Hamlet Business - (HB)              | Public Service - (PS)                                | Urban Boundary                         |
| Willow Creek Business Park - (WCBP) | Nanton Urban Fringe - (NUF)                          | Urban IDP Boundary                     |
| Rural Commercial - (RC)             | Residential Growth Area - (RGA)                      | Division Boundary                      |
| Rural Industrial - (RI)             | Commercial/Industrial Growth Area - (CIGA)           | Water Body                             |
| Natural Resource Extraction - (NRE) | Use Specific Direct Control - (DC)                   |  |
| Claesholm Airport - (CA)            | Industrial Renewable Energy Direct Control - (IREDC) |  |




# SCHEDULE 1 - DIVISION 5

MD OF WILLOW CREEK NO. 26

LAND USE BYLAW NO. 2025; DATE: SEPTEMBER 24, 2025

## FLOOD HAZARD PROTECTION OVERLAY - MAP I



- |  |                                     |  |  |  |  |
|--|-------------------------------------|--|--|--|--|
|  | Rural General - (RG)                |  | Rural Recreational - (RR)                            |  | Reservoir Vicinity Overlay (RVO)       |
|  | Hamlet Residential - (HR)           |  | Open Space and Public Recreation - (OPR)             |  | Flood Hazard Protection Overlay (FHPO) |
|  | Hamlet Business - (HB)              |  | Public Service - (PS)                                |  | Urban Boundary                         |
|  | Willow Creek Business Park - (WCBP) |  | Nanton Urban Fringe - (NUF)                          |  | Urban IDP Boundary                     |
|  | Rural Commercial - (RC)             |  | Residential Growth Area - (RGA)                      |  | Division Boundary                      |
|  | Rural Industrial - (RI)             |  | Commercial/Industrial Growth Area - (CIGA)           |  | Water Body                             |
|  | Natural Resource Extraction - (NRE) |  | Use Specific Direct Control - (DC)                   |  |  |
|  | Claresholm Airport - (CA)           |  | Industrial Renewable Energy Direct Control - (IREDC) |  |  |



# SCHEDULE 1 - DIVISION 5

MD OF WILLOW CREEK NO. 26

LAND USE BYLAW NO. 2025; DATE: SEPTEMBER 24, 2025

MAP

1



Rural General - (RG)	Rural Recreational - (RR)	Reservoir Vicinity Overlay (RVO)
Hamlet Residential - (HR)	Open Space and Public Recreation - (OPR)	Flood Hazard Protection Overlay (FHPO)
Hamlet Business - (HB)	Public Service - (PS)	Urban Boundary
Willow Creek Business Park - (WCBP)	Nanton Urban Fringe - (NUF)	Urban IDP Boundary
Rural Commercial - (RC)	Residential Growth Area - (RGA)	Division Boundary
Rural Industrial - (RI)	Commercial/Industrial Growth Area - (CIGA)	Water Body
Natural Resource Extraction - (NRE)	Use Specific Direct Control - (DC)	
Claresholm Airport - (CA)	Industrial Renewable Energy Direct Control - (IREDC)	




# SCHEDULE 1 - DIVISION 5

MD OF WILLOW CREEK NO. 26

LAND USE BYLAW NO. 2025; DATE: SEPTEMBER 24, 2025

MAP **2**



- |                                     |  |  |
|-------------------------------------|--|--|
| Rural General - (RG)                | Rural Recreational - (RR)                            | Reservoir Vicinity Overlay (RVO)       |
| Hamlet Residential - (HR)           | Open Space and Public Recreation - (OPR)             | Flood Hazard Protection Overlay (FHPO) |
| Hamlet Business - (HB)              | Public Service - (PS)                                | Urban Boundary                         |
| Willow Creek Business Park - (WCBP) | Nanton Urban Fringe - (NUF)                          | Urban IDP Boundary                     |
| Rural Commercial - (RC)             | Residential Growth Area - (RGA)                      | Division Boundary                      |
| Rural Industrial - (RI)             | Commercial/Industrial Growth Area - (CIGA)           | Water Body                             |
| Natural Resource Extraction - (NRE) | Use Specific Direct Control - (DC)                   |  |
| Claresholm Airport - (CA)           | Industrial Renewable Energy Direct Control - (IREDC) |  |




# SCHEDULE 1 - DIVISION 5

MD OF WILLOW CREEK NO. 26

LAND USE BYLAW NO. 2025; DATE: SEPTEMBER 24, 2025

MAP 3



- |                                     |  |  |
|-------------------------------------|--|--|
| Rural General - (RG)                | Rural Recreational - (RR)                            | Reservoir Vicinity Overlay (RVO)       |
| Hamlet Residential - (HR)           | Open Space and Public Recreation - (OPR)             | Flood Hazard Protection Overlay (FHPO) |
| Hamlet Business - (HB)              | Public Service - (PS)                                | Urban Boundary                         |
| Willow Creek Business Park - (WCBP) | Nanton Urban Fringe - (NUF)                          | Urban IDP Boundary                     |
| Rural Commercial - (RC)             | Residential Growth Area - (RGA)                      | Division Boundary                      |
| Rural Industrial - (RI)             | Commercial/Industrial Growth Area - (CIGA)           | Water Body                             |
| Natural Resource Extraction - (NRE) | Use Specific Direct Control - (DC)                   |  |
| Claresholm Airport - (CA)           | Industrial Renewable Energy Direct Control - (IREDC) |  |




# SCHEDULE 1 - DIVISION 5

MD OF WILLOW CREEK NO. 26

LAND USE BYLAW NO. 2025; DATE: SEPTEMBER 24, 2025

MAP **4**



- |                                     |  |  |
|-------------------------------------|--|--|
| Rural General - (RG)                | Rural Recreational - (RR)                            | Reservoir Vicinity Overlay (RVO)       |
| Hamlet Residential - (HR)           | Open Space and Public Recreation - (OPR)             | Flood Hazard Protection Overlay (FHPO) |
| Hamlet Business - (HB)              | Public Service - (PS)                                | Urban Boundary                         |
| Willow Creek Business Park - (WCBP) | Nanton Urban Fringe - (NUF)                          | Urban IDP Boundary                     |
| Rural Commercial - (RC)             | Residential Growth Area - (RGA)                      | Division Boundary                      |
| Rural Industrial - (RI)             | Commercial/Industrial Growth Area - (CIGA)           | Water Body                             |
| Natural Resource Extraction - (NRE) | Use Specific Direct Control - (DC)                   |  |
| Claresholm Airport - (CA)           | Industrial Renewable Energy Direct Control - (IREDC) |  |




# SCHEDULE 1 - DIVISION 5

MD OF WILLOW CREEK NO. 26

LAND USE BYLAW NO. 2025; DATE: SEPTEMBER 24, 2025

MAP **5**



- |                                     |  |  |
|-------------------------------------|--|--|
| Rural General - (RG)                | Rural Recreational - (RR)                            | Reservoir Vicinity Overlay (RVO)       |
| Hamlet Residential - (HR)           | Open Space and Public Recreation - (OPR)             | Flood Hazard Protection Overlay (FHPO) |
| Hamlet Business - (HB)              | Public Service - (PS)                                | Urban Boundary                         |
| Willow Creek Business Park - (WCBP) | Nanton Urban Fringe - (NUF)                          | Urban IDP Boundary                     |
| Rural Commercial - (RC)             | Residential Growth Area - (RGA)                      | Division Boundary                      |
| Rural Industrial - (RI)             | Commercial/Industrial Growth Area - (CIGA)           | Water Body                             |
| Natural Resource Extraction - (NRE) | Use Specific Direct Control - (DC)                   |  |
| Claresholm Airport - (CA)           | Industrial Renewable Energy Direct Control - (IREDC) |  |

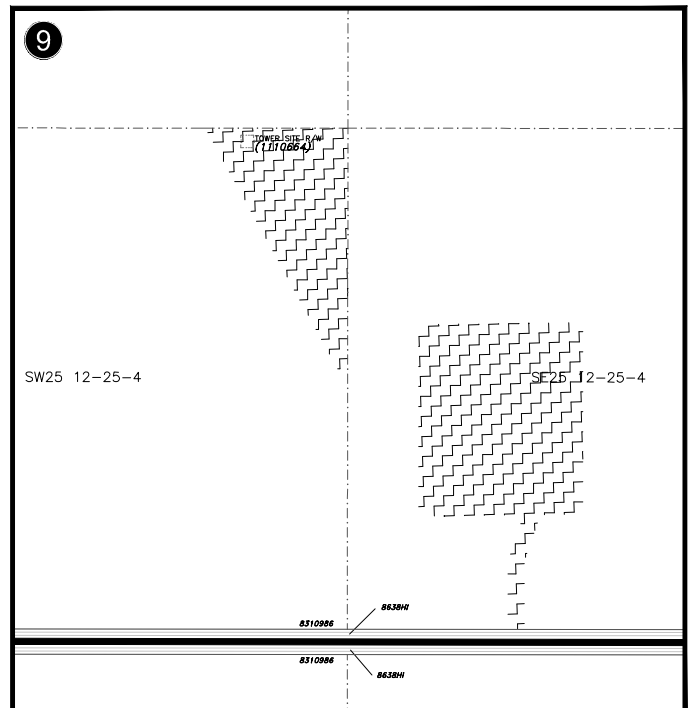
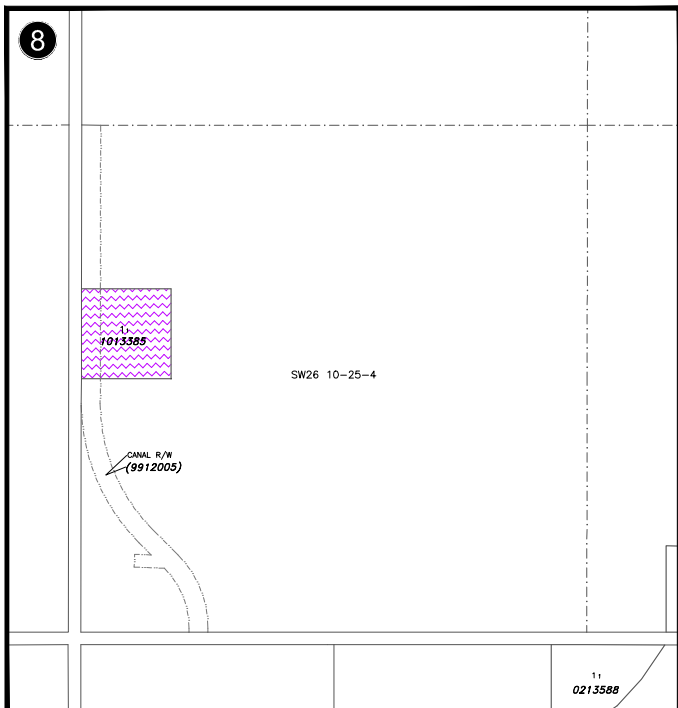
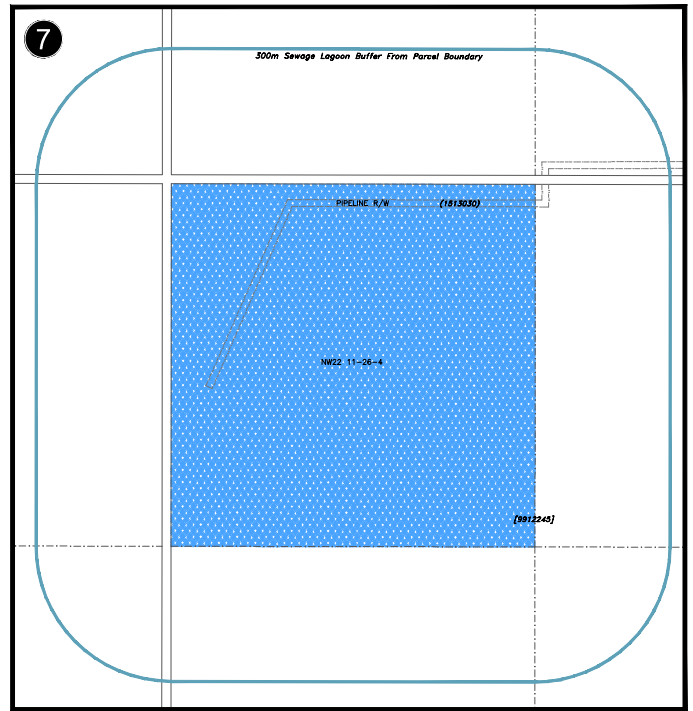
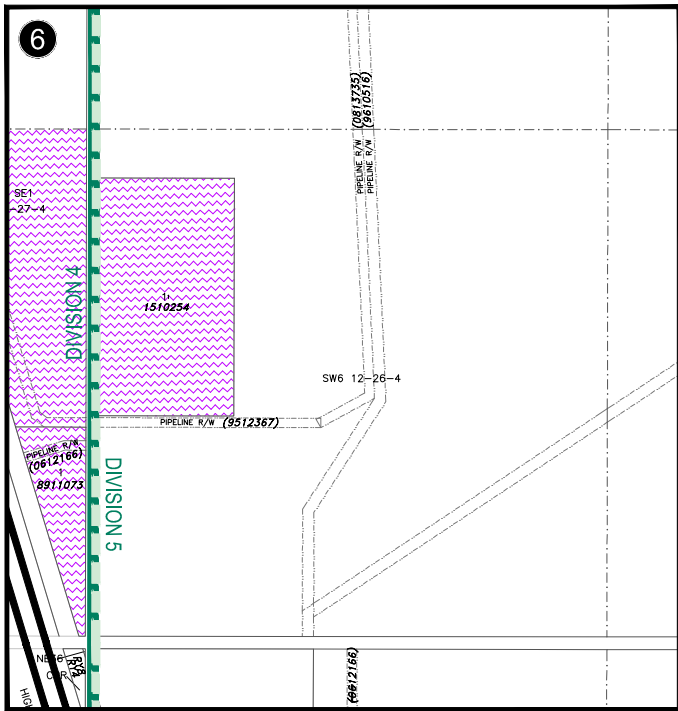


# SCHEDULE 1 - DIVISION 5

MD OF WILLOW CREEK NO. 26

LAND USE BYLAW NO. 2025; DATE: SEPTEMBER 24, 2025

MAPS 6 7 8 9



- |                                     |  |  |
|-------------------------------------|--|--|
| Rural General - (RG)                | Rural Recreational - (RR)                            | Reservoir Vicinity Overlay (RVO)       |
| Hamlet Residential - (HR)           | Open Space and Public Recreation - (OPR)             | Flood Hazard Protection Overlay (FHPO) |
| Hamlet Business - (HB)              | Public Service - (PS)                                | Urban Boundary                         |
| Willow Creek Business Park - (WCBP) | Nanton Urban Fringe - (NUF)                          | Urban IDP Boundary                     |
| Rural Commercial - (RC)             | Residential Growth Area - (RGA)                      | Division Boundary                      |
| Rural Industrial - (RI)             | Commercial/Industrial Growth Area - (CIGA)           | Water Body                             |
| Natural Resource Extraction - (NRE) | Use Specific Direct Control - (DC)                   |  |
| Claresholm Airport - (CA)           | Industrial Renewable Energy Direct Control - (IREDC) |  |

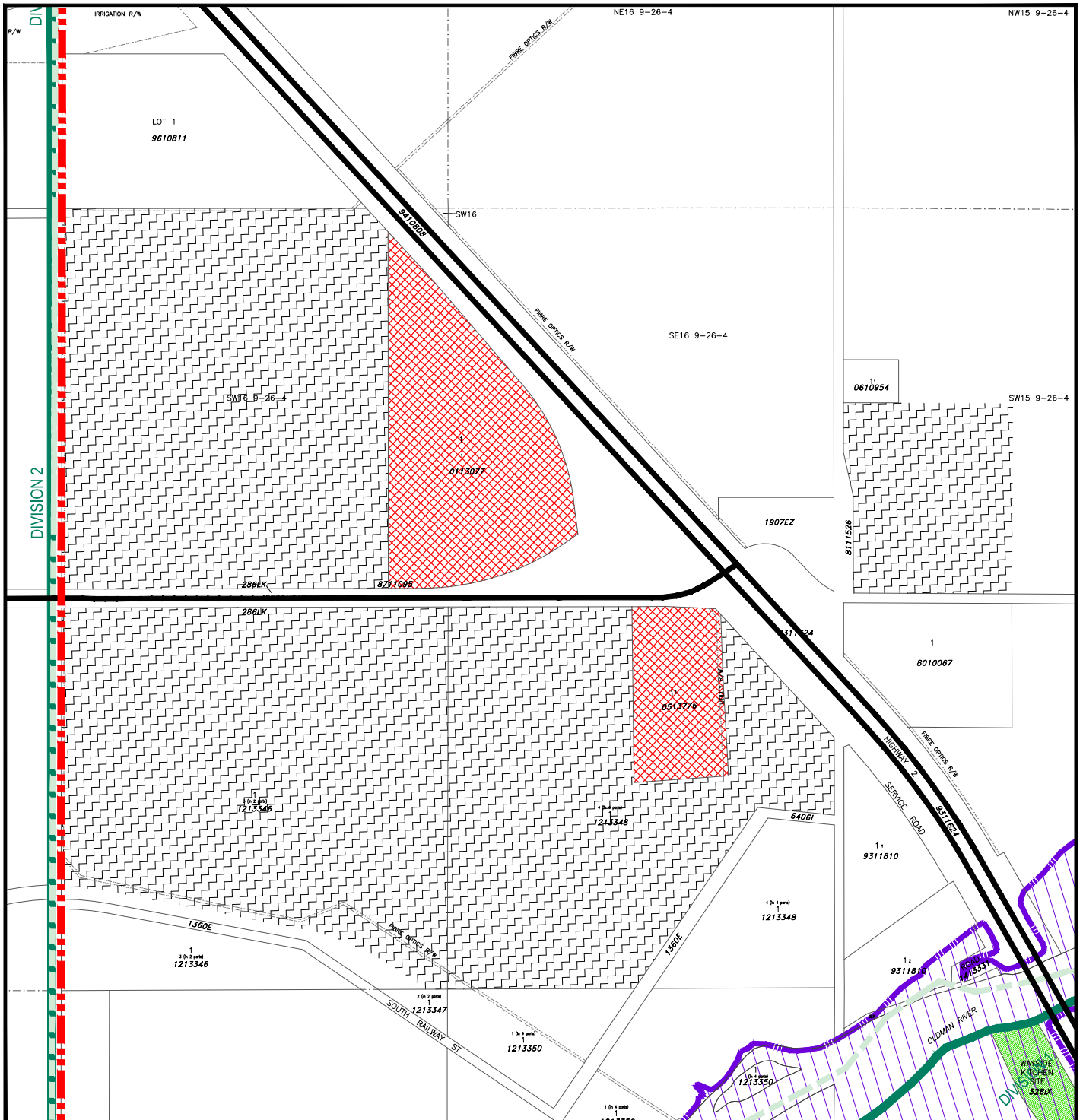


# SCHEDULE 1 - DIVISION 5

MD OF WILLOW CREEK NO. 26

LAND USE BYLAW NO. 2025; DATE: SEPTEMBER 24, 2025

MAP 10



- |                                     |  |  |
|-------------------------------------|--|--|
| Rural General - (RG)                | Rural Recreational - (RR)                            | Reservoir Vicinity Overlay (RVO)       |
| Hamlet Residential - (HR)           | Open Space and Public Recreation - (OPR)             | Flood Hazard Protection Overlay (FHPO) |
| Hamlet Business - (HB)              | Public Service - (PS)                                | Urban Boundary                         |
| Willow Creek Business Park - (WCBP) | Nanton Urban Fringe - (NUF)                          | Urban IDP Boundary                     |
| Rural Commercial - (RC)             | Residential Growth Area - (RGA)                      | Division Boundary                      |
| Rural Industrial - (RI)             | Commercial/Industrial Growth Area - (CIGA)           | Water Body                             |
| Natural Resource Extraction - (NRE) | Use Specific Direct Control - (DC)                   |  |
| Claresholm Airport - (CA)           | Industrial Renewable Energy Direct Control - (IREDC) |  |



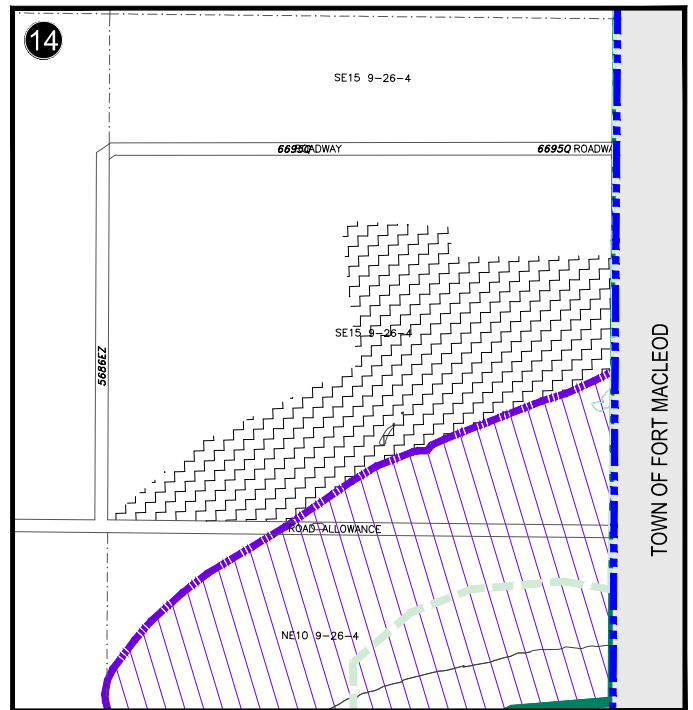
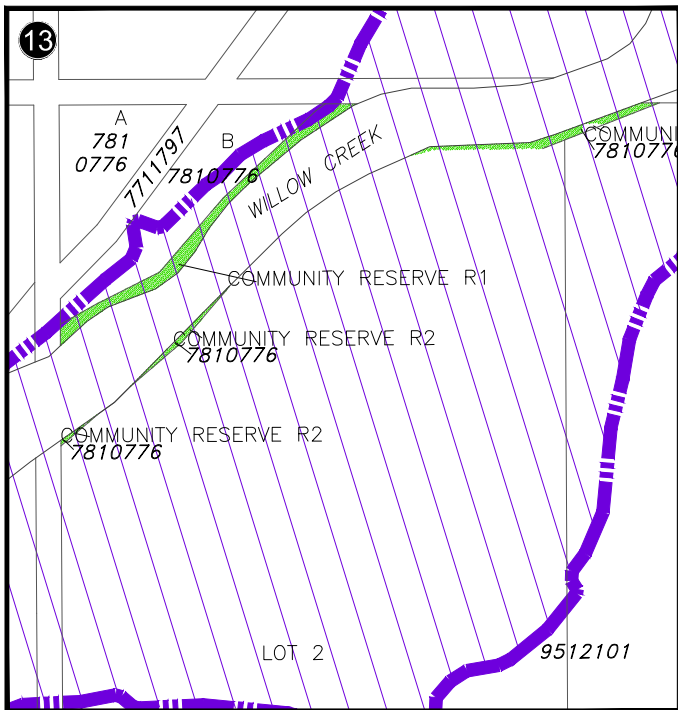
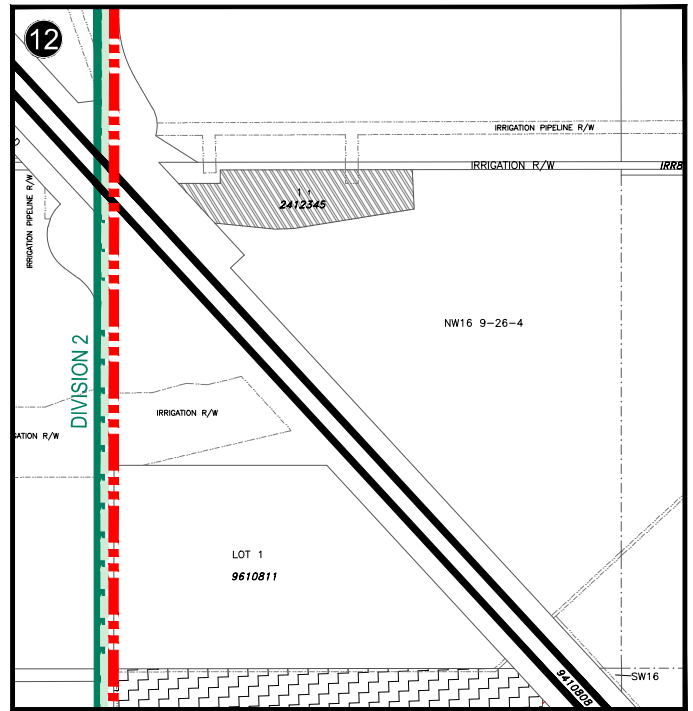
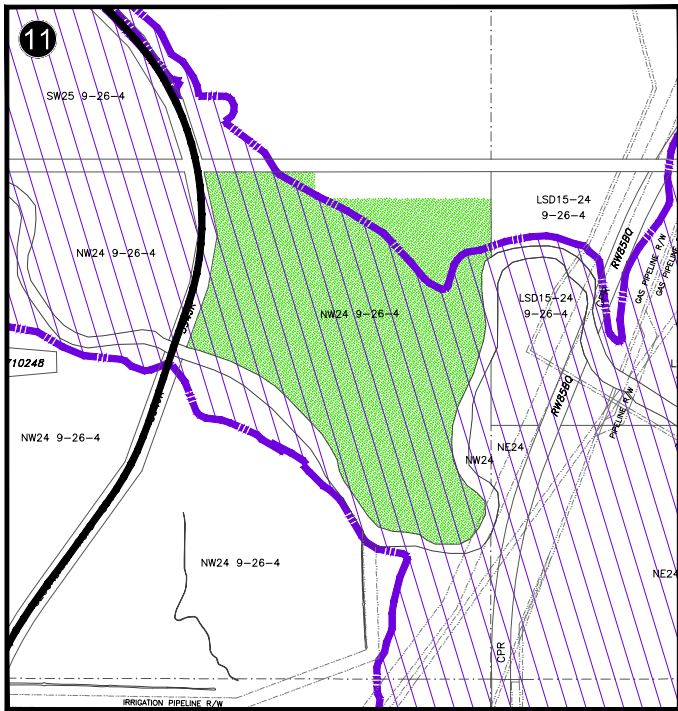
MAP PREPARED BY:  
 OLDMAN RIVER REGIONAL SERVICES COMMISSION  
 3105 16th AVENUE NORTH, LETHBRIDGE, ALBERTA T1M 3E9  
 TEL: 403-329-1344  
 "NOT RESPONSIBLE FOR ERRORS OR OMISSIONS"

# SCHEDULE 1 - DIVISION 5

MD OF WILLOW CREEK NO. 26

LAND USE BYLAW NO. 2025; DATE: SEPTEMBER 24, 2025

MAPS 11 12 13 14



Rural General - (RG)	Rural Recreational - (RR)	Reservoir Vicinity Overlay (RVO)
Hamlet Residential - (HR)	Open Space and Public Recreation - (OPR)	Flood Hazard Protection Overlay (FHPO)
Hamlet Business - (HB)	Public Service - (PS)	Urban Boundary
Willow Creek Business Park - (WCBP)	Nanton Urban Fringe - (NUF)	Urban IDP Boundary
Rural Commercial - (RC)	Residential Growth Area - (RGA)	Division Boundary
Rural Industrial - (RI)	Commercial/Industrial Growth Area - (CIGA)	Water Body
Natural Resource Extraction - (NRE)	Use Specific Direct Control - (DC)	
Claresholm Airport - (CA)	Industrial Renewable Energy Direct Control - (IREDC)	



MAP PREPARED BY:  
 OLDMAN RIVER REGIONAL SERVICES COMMISSION  
 3105 16th AVENUE NORTH, LETHBRIDGE, ALBERTA T1M 3E9  
 TEL: 403-329-1344  
 \*NOT RESPONSIBLE FOR ERRORS OR OMISSIONS\*

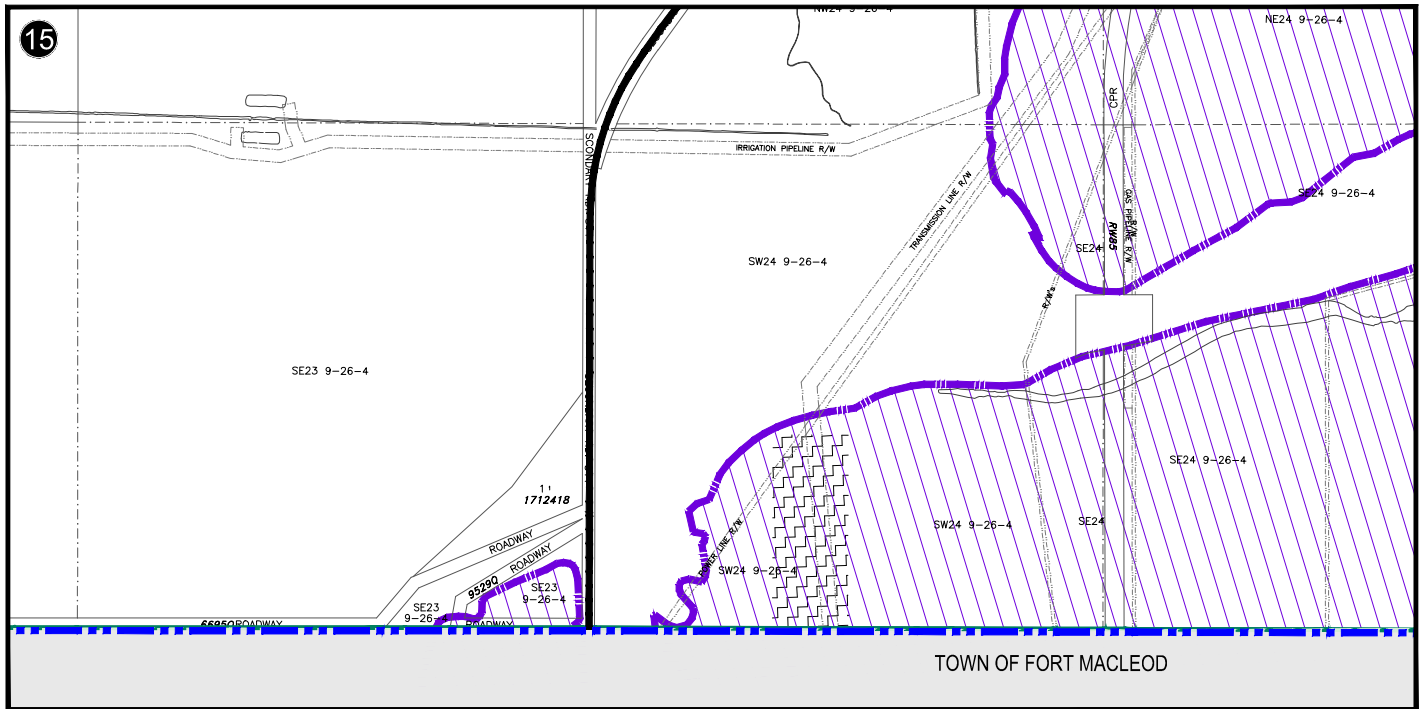
# SCHEDULE 1 - DIVISION 5

MD OF WILLOW CREEK NO. 26

LAND USE BYLAW NO. 2025; DATE: SEPTEMBER 24, 2025

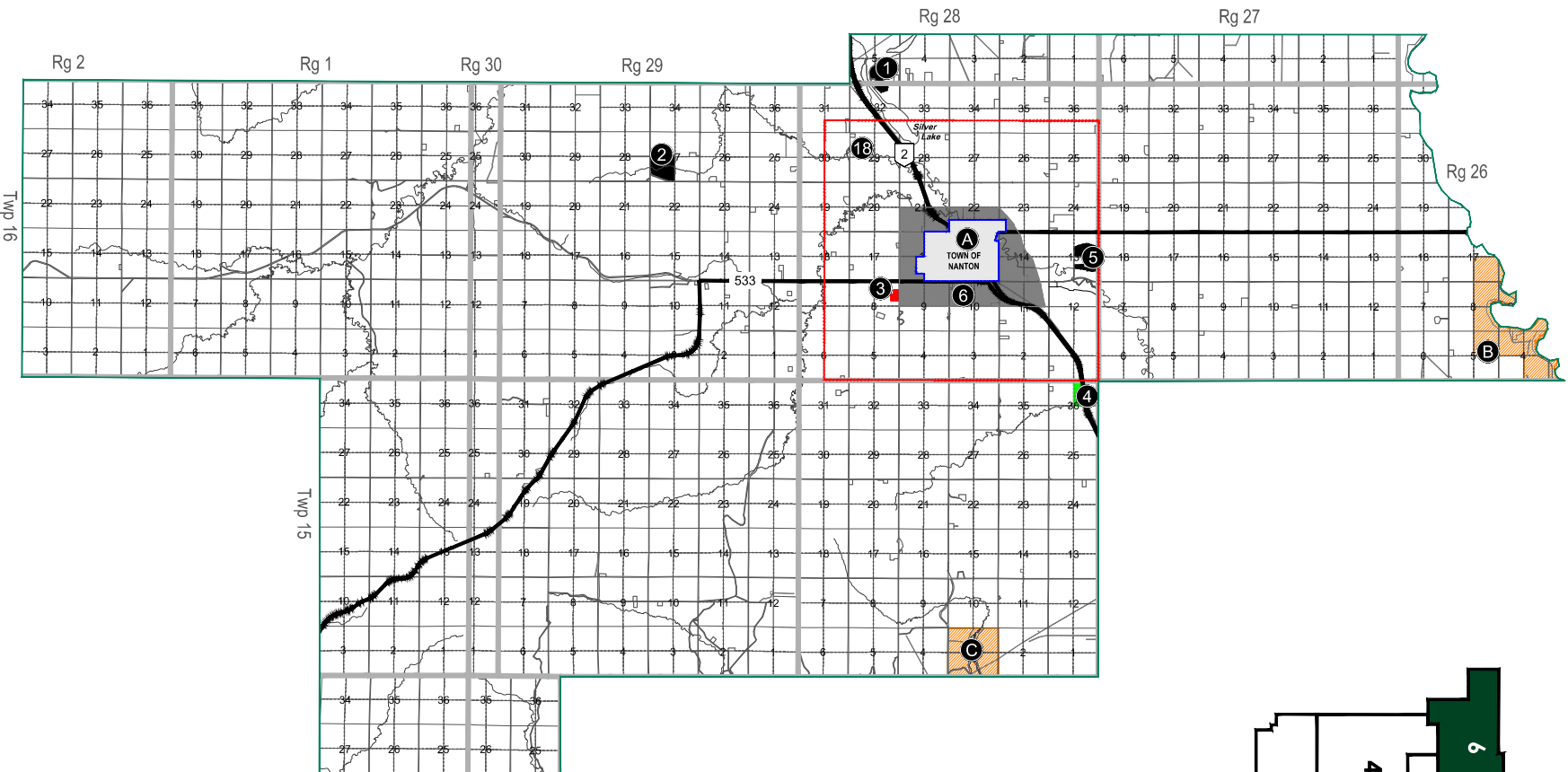
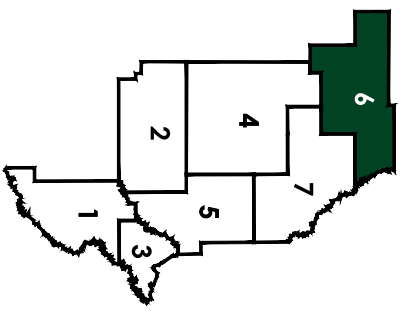
MAP

15



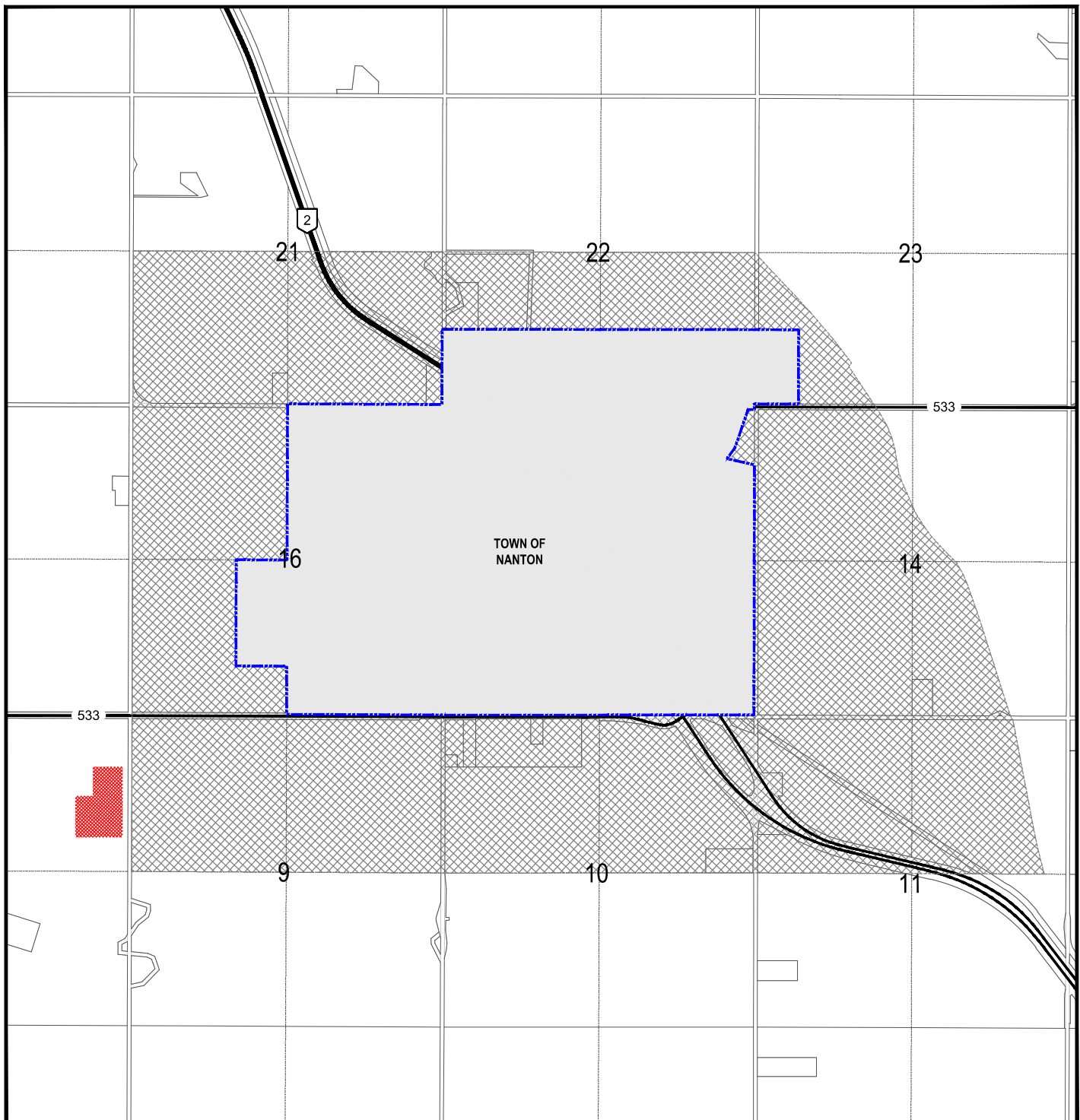
- |   |                                     |   |  |   |  |
|---|-------------------------------------|---|--|---|--|
|  | Rural General - (RG)                |  | Rural Recreational - (RR)                            |  | Reservoir Vicinity Overlay (RVO)       |
|  | Hamlet Residential - (HR)           |  | Open Space and Public Recreation - (OPR)             |  | Flood Hazard Protection Overlay (FHPO) |
|  | Hamlet Business - (HB)              |  | Public Service - (PS)                                |  | Urban Boundary                         |
|  | Willow Creek Business Park - (WCBP) |  | Nanton Urban Fringe - (NUF)                          |  | Urban IDP Boundary                     |
|  | Rural Commercial - (RC)             |  | Residential Growth Area - (RGA)                      |  | Division Boundary                      |
|  | Rural Industrial - (RI)             |  | Commercial/Industrial Growth Area - (CIGA)           |  | Water Body                             |
|  | Natural Resource Extraction - (NRE) |  | Use Specific Direct Control - (DC)                   |   |  |
|  | Claresholm Airport - (CA)           |  | Industrial Renewable Energy Direct Control - (IREDC) |   |  |

**SCHEDULE 1 - DIVISION 6**  
**MD OF WILLOW CREEK NO. 26**  
**LAND USE BYLAW NO. 2025; DATE: SEPTEMBER 24, 2025**  
**LOCATION MAP**





**SCHEDULE 6**  
**MD OF WILLOW CREEK NO. 26**  
 LAND USE BYLAW NO. 2025; DATE: SEPTEMBER 24, 2025  
**IDP - TOWN OF NANTON - MAP A**



- |                                     |  |  |
|-------------------------------------|--|--|
| Rural General - (RG)                | Rural Recreational - (RR)                            | Reservoir Vicinity Overlay (RVO)       |
| Hamlet Residential - (HR)           | Open Space and Public Recreation - (OPR)             | Flood Hazard Protection Overlay (FHPO) |
| Hamlet Business - (HB)              | Public Service - (PS)                                | Urban Boundary                         |
| Willow Creek Business Park - (WCBP) | Nanton Urban Fringe - (NUF)                          | Urban IDP Boundary                     |
| Rural Commercial - (RC)             | Residential Growth Area - (RGA)                      | Division Boundary                      |
| Rural Industrial - (RI)             | Commercial/Industrial Growth Area - (CIGA)           | Water Body                             |
| Natural Resource Extraction - (NRE) | Use Specific Direct Control - (DC)                   |  |
| Claresholm Airport - (CA)           | Industrial Renewable Energy Direct Control - (IREDC) |  |

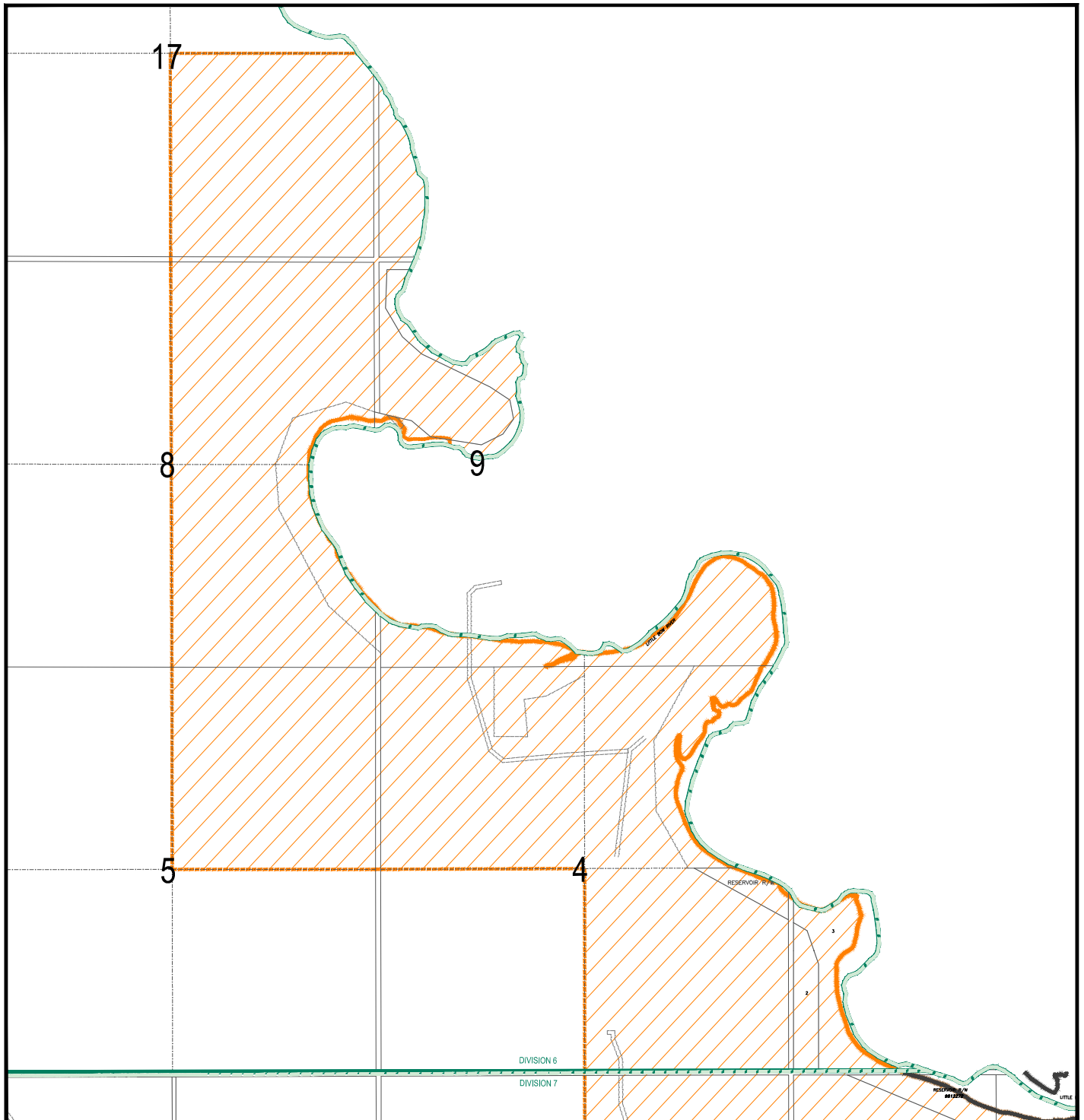


# SCHEDULE 1 - DIVISION 6

MD OF WILLOW CREEK NO. 26

LAND USE BYLAW NO. 2025; DATE: SEPTEMBER 24, 2025

## RESERVOIR VICINITY OVERLAY - MAP B



- |                                     |  |  |
|-------------------------------------|--|--|
| Rural General - (RG)                | Rural Recreational - (RR)                            | Reservoir Vicinity Overlay (RVO)       |
| Hamlet Residential - (HR)           | Open Space and Public Recreation - (OPR)             | Flood Hazard Protection Overlay (FHPO) |
| Hamlet Business - (HB)              | Public Service - (PS)                                | Urban Boundary                         |
| Willow Creek Business Park - (WCBP) | Nanton Urban Fringe - (NUF)                          | Urban IDP Boundary                     |
| Rural Commercial - (RC)             | Residential Growth Area - (RGA)                      | Division Boundary                      |
| Rural Industrial - (RI)             | Commercial/Industrial Growth Area - (CIGA)           | Water Body                             |
| Natural Resource Extraction - (NRE) | Use Specific Direct Control - (DC)                   |  |
| Claresholm Airport - (CA)           | Industrial Renewable Energy Direct Control - (IREDC) |  |

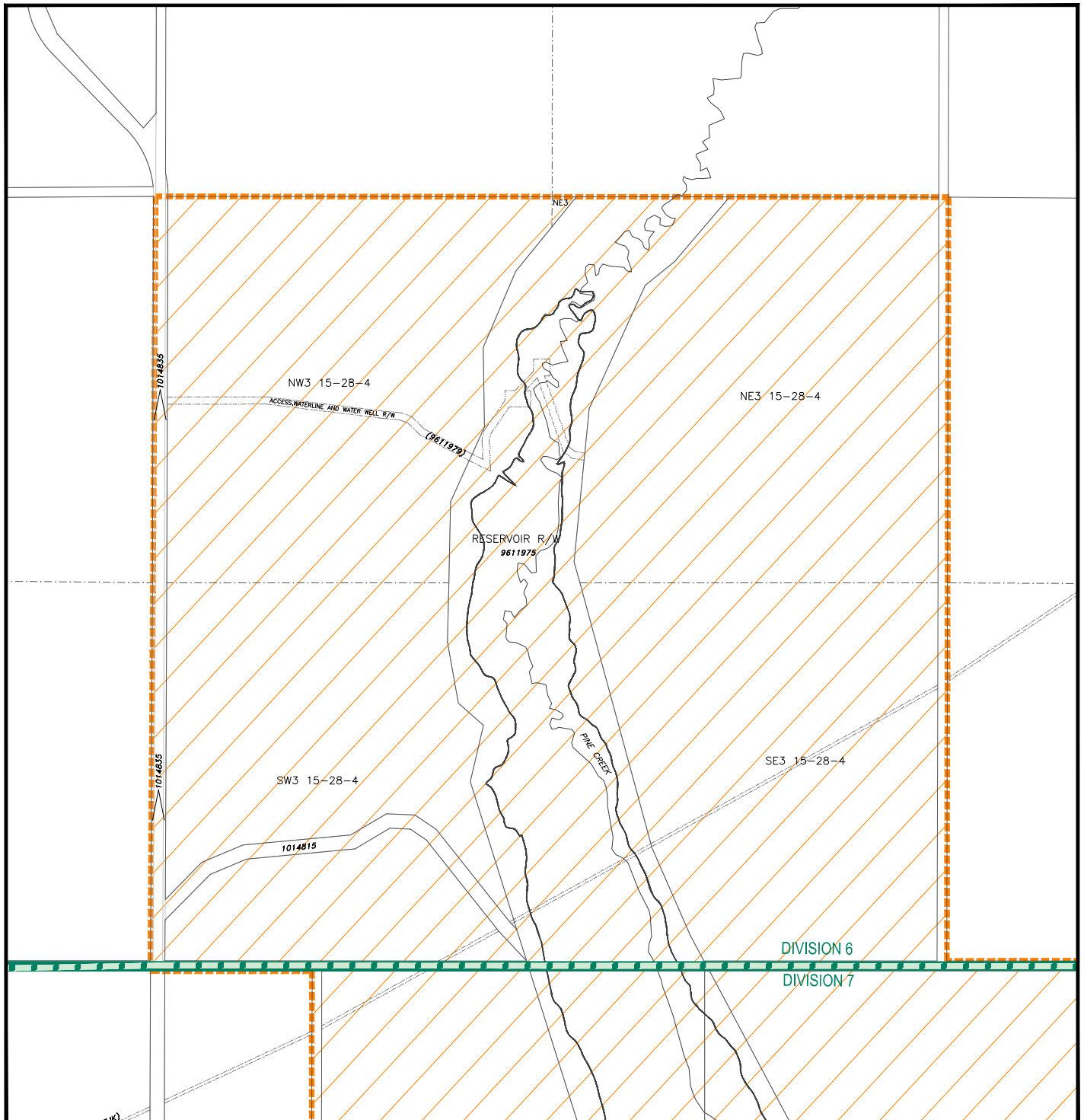


# SCHEDULE 1 - DIVISION 6

MD OF WILLOW CREEK NO. 26

LAND USE BYLAW NO. 2025; DATE: SEPTEMBER 24, 2025

## RESERVOIR VICINITY OVERLAY - MAP C



- |                                     |  |  |
|-------------------------------------|--|--|
| Rural General - (RG)                | Rural Recreational - (RR)                            | Reservoir Vicinity Overlay (RVO)       |
| Hamlet Residential - (HR)           | Open Space and Public Recreation - (OPR)             | Flood Hazard Protection Overlay (FHPO) |
| Hamlet Business - (HB)              | Public Service - (PS)                                | Urban Boundary                         |
| Willow Creek Business Park - (WCBP) | Nanton Urban Fringe - (NUF)                          | Urban IDP Boundary                     |
| Rural Commercial - (RC)             | Residential Growth Area - (RGA)                      | Division Boundary                      |
| Rural Industrial - (RI)             | Commercial/Industrial Growth Area - (CIGA)           | Water Body                             |
| Natural Resource Extraction - (NRE) | Use Specific Direct Control - (DC)                   |  |
| Claresholm Airport - (CA)           | Industrial Renewable Energy Direct Control - (IREDC) |  |



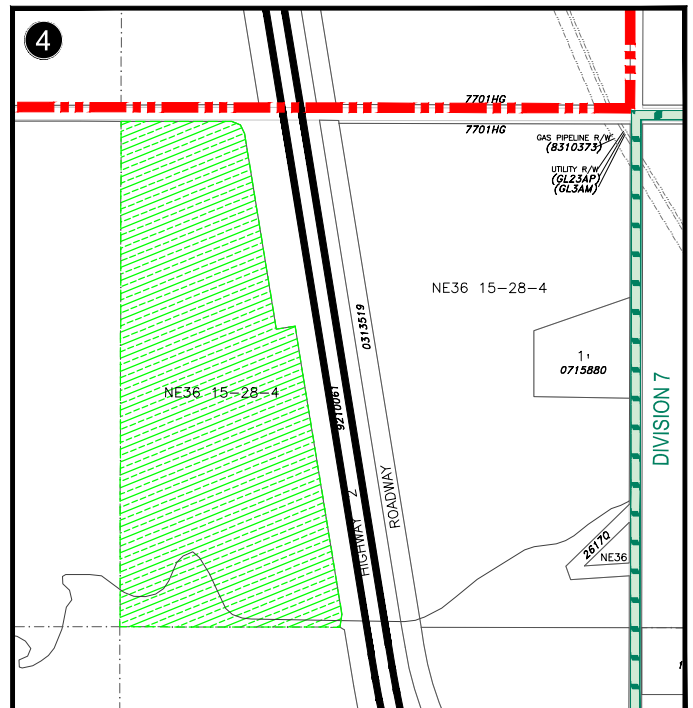
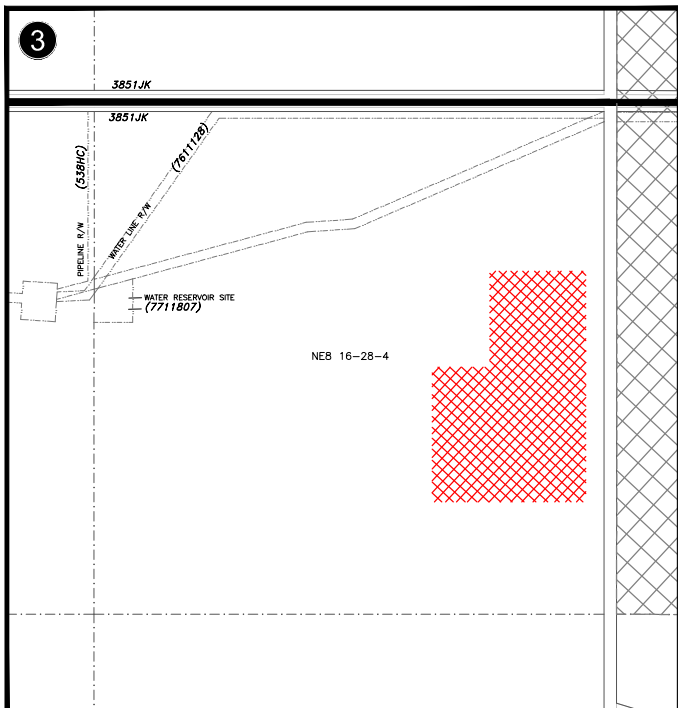
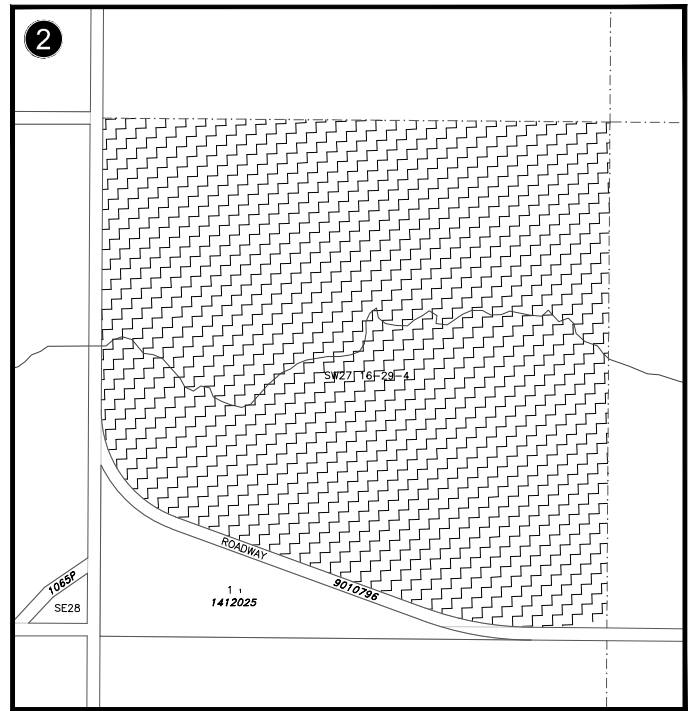
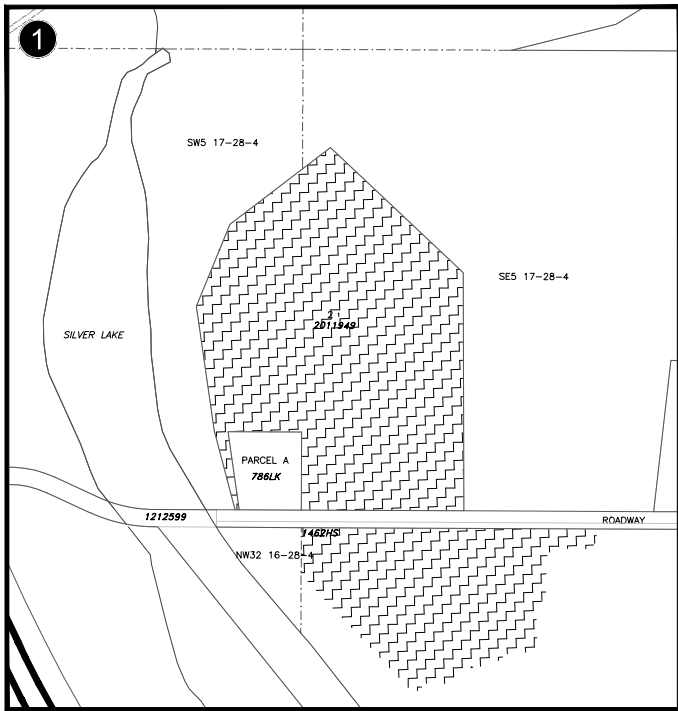
MAP PREPARED BY:  
 OLDMAN RIVER REGIONAL SERVICES COMMISSION  
 3105 16th AVENUE NORTH, LETHBRIDGE, ALBERTA T1H 5E7  
 TEL: 403-269-1344  
 "NOT RESPONSIBLE FOR ERRORS OR OMISSIONS"

# SCHEDULE 1 - DIVISION 6

MD OF WILLOW CREEK NO. 26

LAND USE BYLAW NO. 2025; DATE: SEPTEMBER 24, 2025

MAPS 1 2 3 4



Rural General - (RG)	Rural Recreational - (RR)	Reservoir Vicinity Overlay (RVO)
Hamlet Residential - (HR)	Open Space and Public Recreation - (OPR)	Flood Hazard Protection Overlay (FHPO)
Hamlet Business - (HB)	Public Service - (PS)	Urban Boundary
Willow Creek Business Park - (WCBP)	Nanton Urban Fringe - (NUF)	Urban IDP Boundary
Rural Commercial - (RC)	Residential Growth Area - (RGA)	Division Boundary
Rural Industrial - (RI)	Commercial/Industrial Growth Area - (CIGA)	Water Body
Natural Resource Extraction - (NRE)	Use Specific Direct Control - (DC)	
Claresholm Airport - (CA)	Industrial Renewable Energy Direct Control - (IREDC)	



# SCHEDULE 1 - DIVISION 6

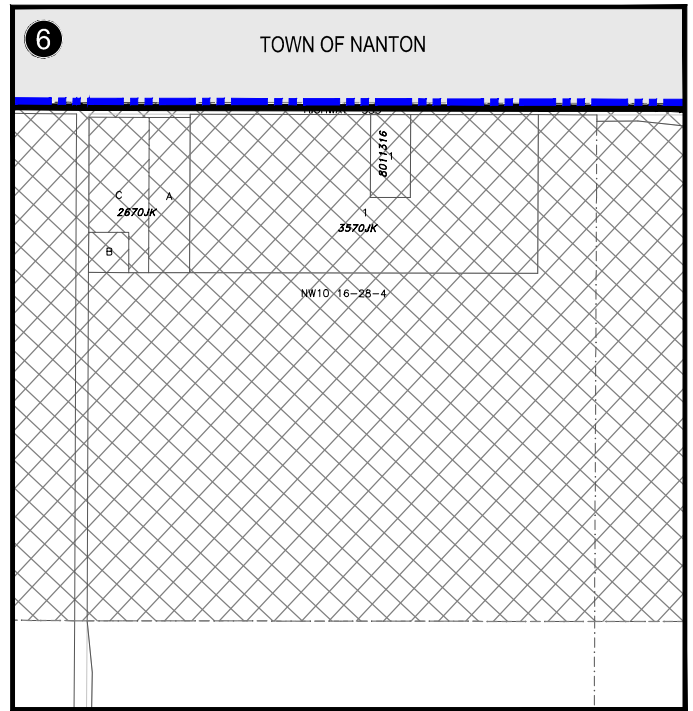
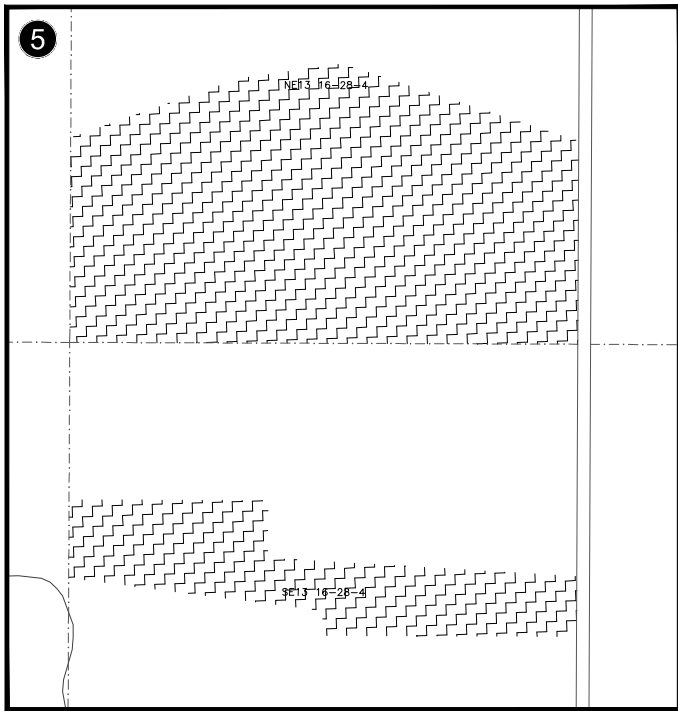
MD OF WILLOW CREEK NO. 26

LAND USE BYLAW NO. 2025; DATE: SEPTEMBER 24, 2025

MAPS

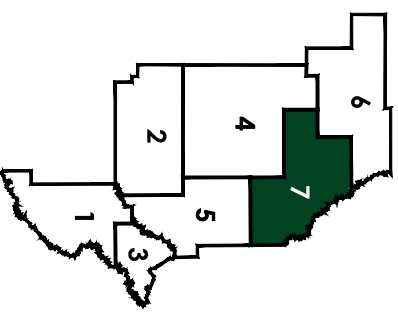
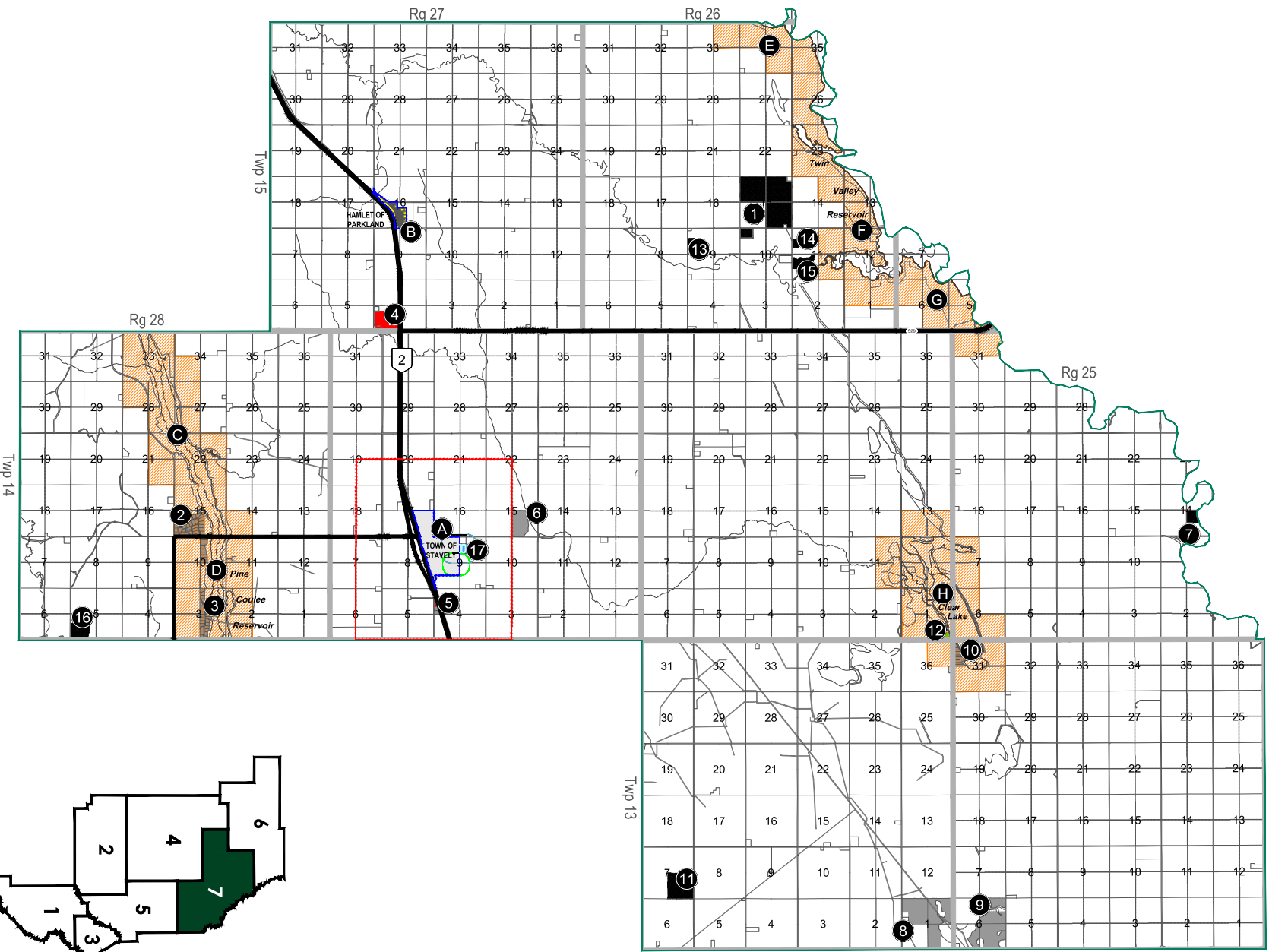
5

6



- |   |                                     |   |  |   |  |
|---|-------------------------------------|---|--|---|--|
|  | Rural General - (RG)                |  | Rural Recreational - (RR)                            |  | Reservoir Vicinity Overlay (RVO)       |
|  | Hamlet Residential - (HR)           |  | Open Space and Public Recreation - (OPR)             |  | Flood Hazard Protection Overlay (FHPO) |
|  | Hamlet Business - (HB)              |  | Public Service - (PS)                                |  | Urban Boundary                         |
|  | Willow Creek Business Park - (WCBP) |  | Nanton Urban Fringe - (NUF)                          |  | Urban IDP Boundary                     |
|  | Rural Commercial - (RC)             |  | Residential Growth Area - (RGA)                      |  | Division Boundary                      |
|  | Rural Industrial - (RI)             |  | Commercial/Industrial Growth Area - (CIGA)           |  | Water Body                             |
|  | Natural Resource Extraction - (NRE) |  | Use Specific Direct Control - (DC)                   |   |  |
|  | Claresholm Airport - (CA)           |  | Industrial Renewable Energy Direct Control - (IREDC) |   |  |

**SCHEDULE 1 - DIVISION 7**  
**MD OF WILLOW CREEK NO. 26**  
**LAND USE BYLAW NO. 2025; DATE: SEPTEMBER 24, 2025**  
**LOCATION MAP**



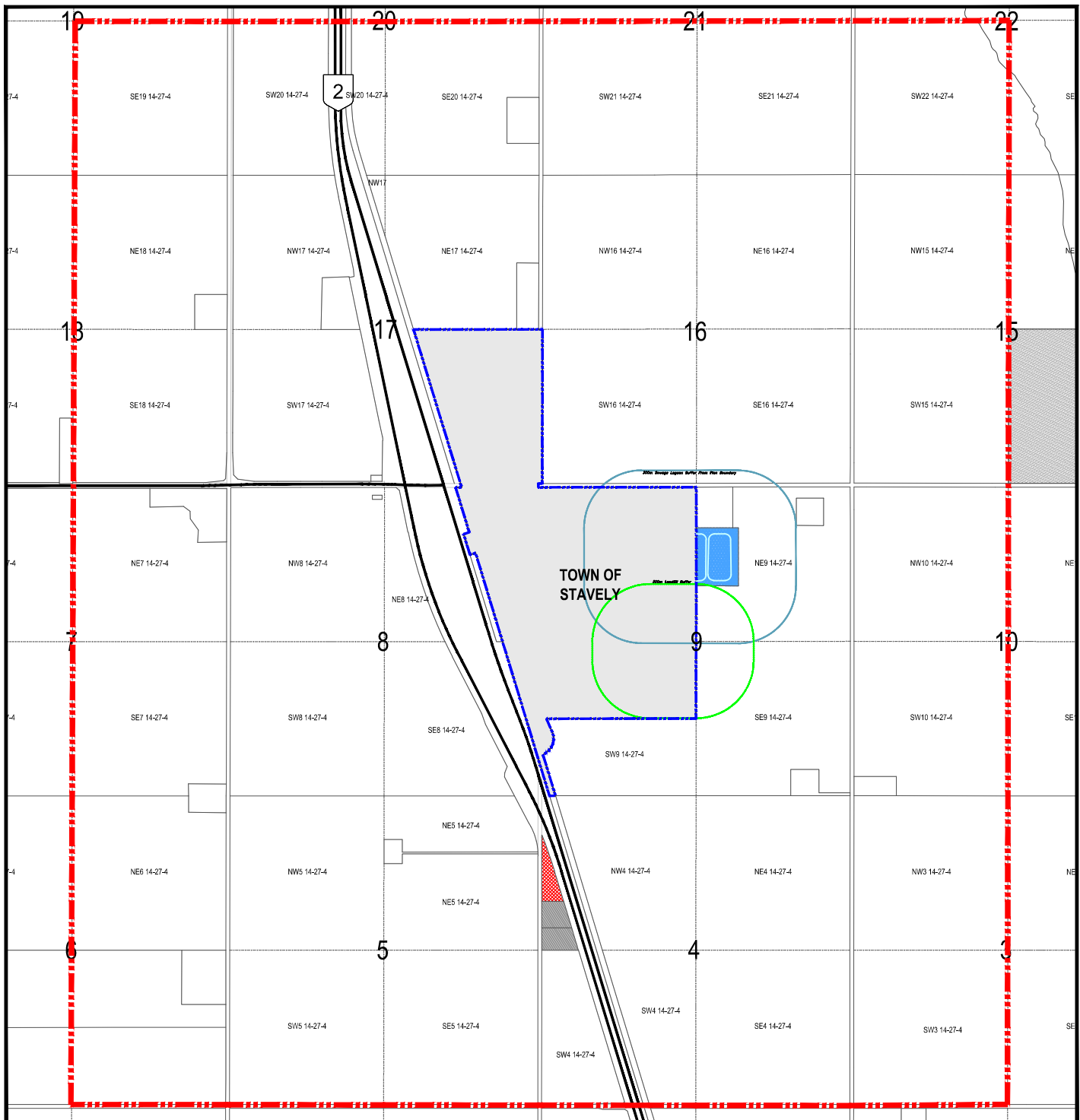


# SCHEDULE 1 - DIVISION 7

## MD OF WILLOW CREEK NO. 26

LAND USE BYLAW NO. 2025; DATE: SEPTEMBER 24, 2025

### IDP - TOWN OF STAVELY - MAP A



- |                                     |  |  |
|-------------------------------------|--|--|
| Rural General - (RG)                | Rural Recreational - (RR)                            | Reservoir Vicinity Overlay (RVO)       |
| Hamlet Residential - (HR)           | Open Space and Public Recreation - (OPR)             | Flood Hazard Protection Overlay (FHPO) |
| Hamlet Business - (HB)              | Public Service - (PS)                                | Urban Boundary                         |
| Willow Creek Business Park - (WCBP) | Nanton Urban Fringe - (NUF)                          | Urban IDP Boundary                     |
| Rural Commercial - (RC)             | Residential Growth Area - (RGA)                      | Division Boundary                      |
| Rural Industrial - (RI)             | Commercial/Industrial Growth Area - (CIGA)           | Water Body                             |
| Natural Resource Extraction - (NRE) | Use Specific Direct Control - (DC)                   |  |
| Claresholm Airport - (CA)           | Industrial Renewable Energy Direct Control - (IREDC) |  |

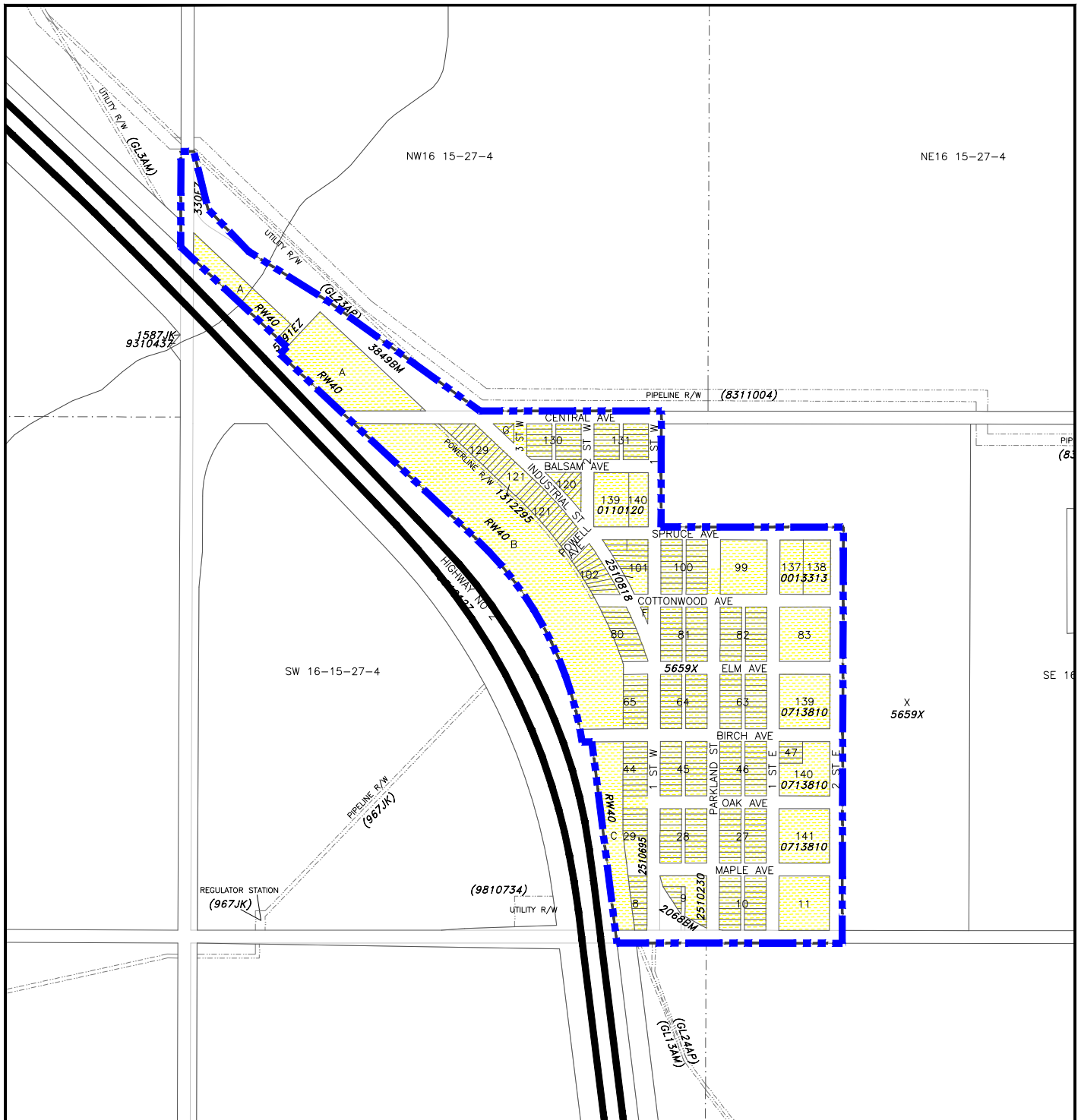


# SCHEDULE 1 - DIVISION 7

MD OF WILLOW CREEK NO. 26

LAND USE BYLAW NO. 2025; DATE: SEPTEMBER 24, 2025

## HAMLET OF PARKLAND - MAP B



- |                                     |  |  |
|-------------------------------------|--|--|
| Rural General - (RG)                | Rural Recreational - (RR)                            | Reservoir Vicinity Overlay (RVO)       |
| Hamlet Residential - (HR)           | Open Space and Public Recreation - (OPR)             | Flood Hazard Protection Overlay (FHPO) |
| Hamlet Business - (HB)              | Public Service - (PS)                                | Urban Boundary                         |
| Willow Creek Business Park - (WCBP) | Nanton Urban Fringe - (NUF)                          | Urban IDP Boundary                     |
| Rural Commercial - (RC)             | Residential Growth Area - (RGA)                      | Division Boundary                      |
| Rural Industrial - (RI)             | Commercial/Industrial Growth Area - (CIGA)           | Water Body                             |
| Natural Resource Extraction - (NRE) | Use Specific Direct Control - (DC)                   |  |
| Claesholm Airport - (CA)            | Industrial Renewable Energy Direct Control - (IREDC) |  |

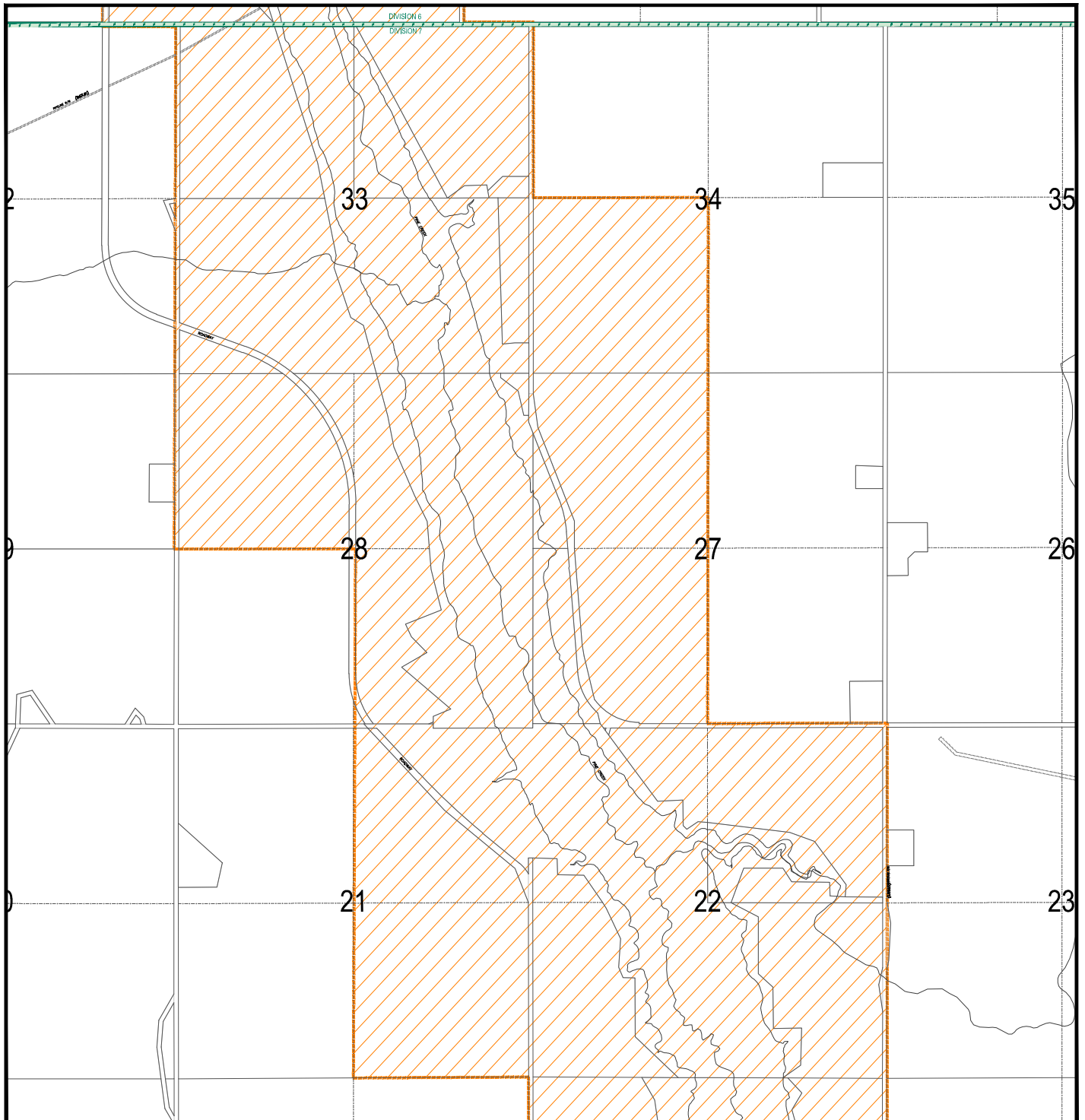


# SCHEDULE 1 - DIVISION 7

MD OF WILLOW CREEK NO. 26

LAND USE BYLAW NO. 2025; DATE: SEPTEMBER 24, 2025

## RESERVOIR VICINITY OVERLAY - MAP C



- |                                     |  |  |
|-------------------------------------|--|--|
| Rural General - (RG)                | Rural Recreational - (RR)                            | Reservoir Vicinity Overlay (RVO)       |
| Hamlet Residential - (HR)           | Open Space and Public Recreation - (OPR)             | Flood Hazard Protection Overlay (FHPO) |
| Hamlet Business - (HB)              | Public Service - (PS)                                | Urban Boundary                         |
| Willow Creek Business Park - (WCBP) | Nanton Urban Fringe - (NUF)                          | Urban IDP Boundary                     |
| Rural Commercial - (RC)             | Residential Growth Area - (RGA)                      | Division Boundary                      |
| Rural Industrial - (RI)             | Commercial/Industrial Growth Area - (CIGA)           | Water Body                             |
| Natural Resource Extraction - (NRE) | Use Specific Direct Control - (DC)                   |  |
| Claresholm Airport - (CA)           | Industrial Renewable Energy Direct Control - (IREDC) |  |



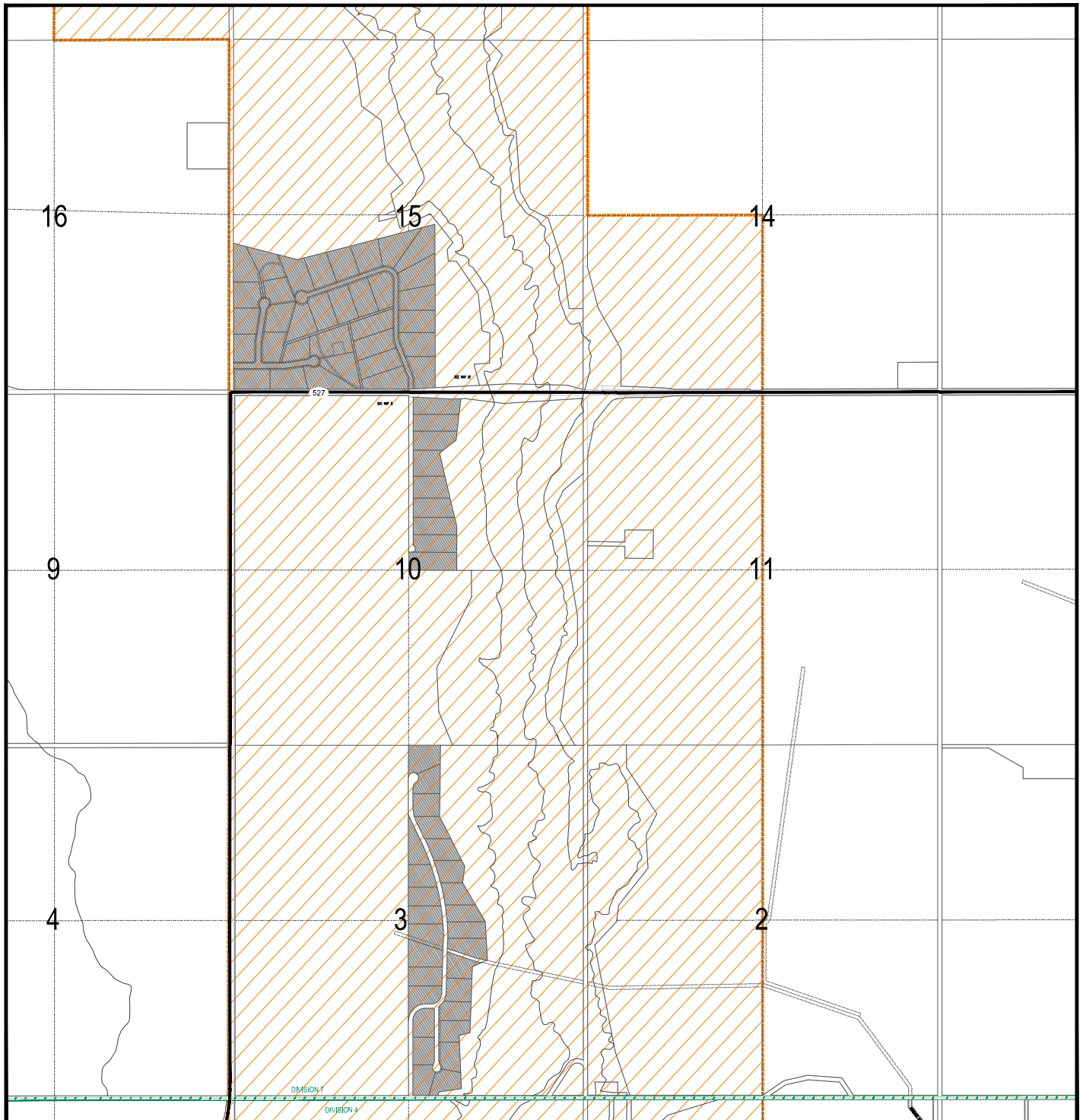
MAP PREPARED BY:  
 OLDMAN RIVER REGIONAL SERVICES COMMISSION  
 3105 16th AVENUE NORTH, LETHBRIDGE, ALBERTA T1H 5E5  
 TEL: 403-269-1344  
 "NOT RESPONSIBLE FOR ERRORS OR OMISSIONS"

# SCHEDULE 1 - DIVISION 7

## MD OF WILLOW CREEK NO. 26

LAND USE BYLAW NO. 2025; DATE: SEPTEMBER 24, 2025

### RESERVOIR VICINITY OVERLAY - MAP D



- |                                     |  |  |
|-------------------------------------|--|--|
| Rural General - (RG)                | Rural Recreational - (RR)                            | Reservoir Vicinity Overlay (RVO)       |
| Hamlet Residential - (HR)           | Open Space and Public Recreation - (OPR)             | Flood Hazard Protection Overlay (FHPO) |
| Hamlet Business - (HB)              | Public Service - (PS)                                | Urban Boundary                         |
| Willow Creek Business Park - (WCBP) | Nanton Urban Fringe - (NUF)                          | Urban IDP Boundary                     |
| Rural Commercial - (RC)             | Residential Growth Area - (RGA)                      | Division Boundary                      |
| Rural Industrial - (RI)             | Commercial/Industrial Growth Area - (CIGA)           | Water Body                             |
| Natural Resource Extraction - (NRE) | Use Specific Direct Control - (DC)                   |  |
| Claresholm Airport - (CA)           | Industrial Renewable Energy Direct Control - (IREDC) |  |



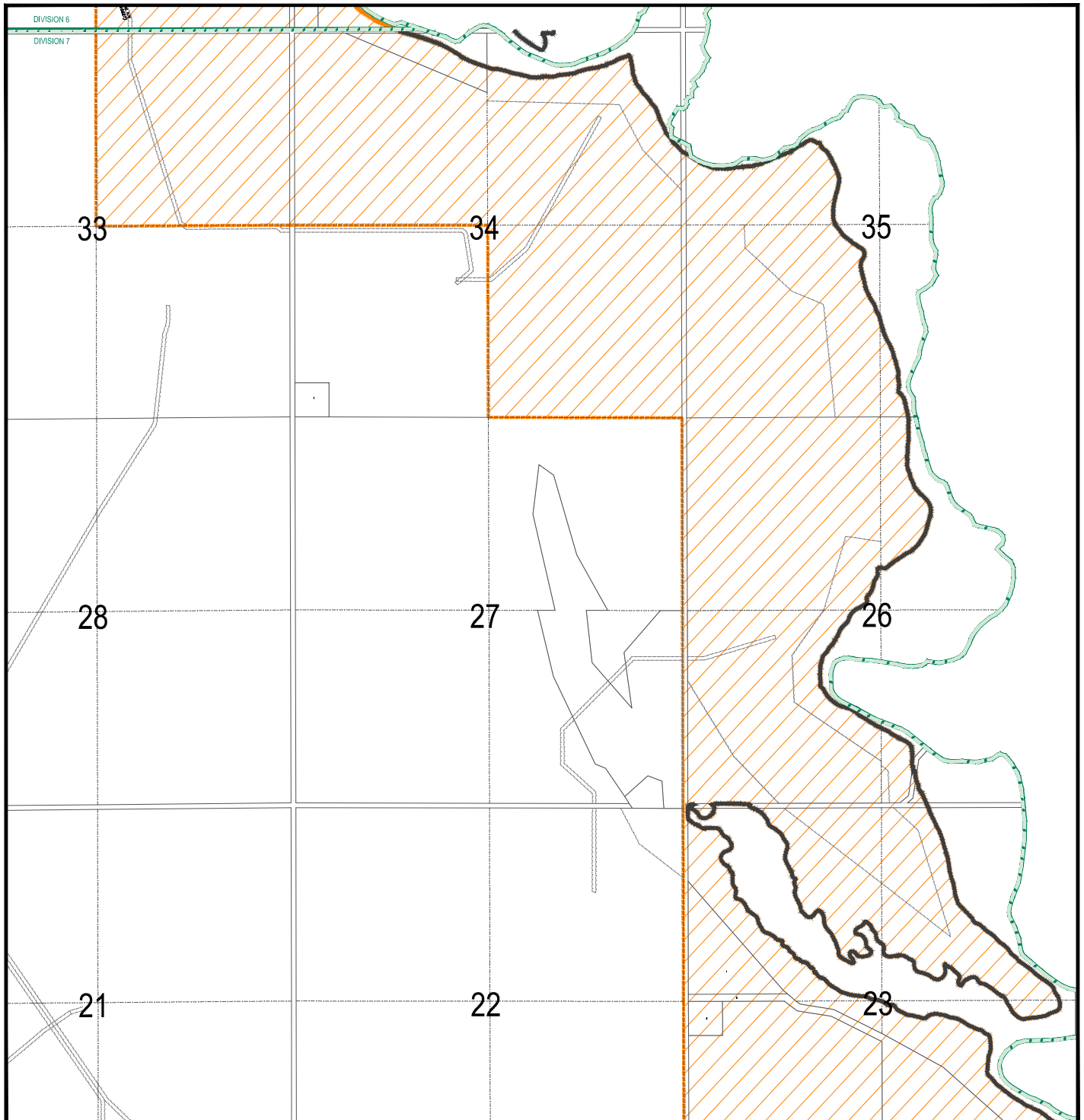
MAP PREPARED BY:  
 OLDMAN RIVER REGIONAL SERVICES COMMISSION  
 3105 16th AVENUE NORTH, LETHBRIDGE, ALBERTA T1M 5E5  
 TEL: 403-329-1344  
 "NOT RESPONSIBLE FOR ERRORS OR OMISSIONS"

# SCHEDULE 1 - DIVISION 7

MD OF WILLOW CREEK NO. 26

LAND USE BYLAW NO. 2025; DATE: SEPTEMBER 24, 2025

## RESERVOIR VICINITY OVERLAY - MAP E



- |                                     |  |  |
|-------------------------------------|--|--|
| Rural General - (RG)                | Rural Recreational - (RR)                            | Reservoir Vicinity Overlay (RVO)       |
| Hamlet Residential - (HR)           | Open Space and Public Recreation - (OPR)             | Flood Hazard Protection Overlay (FHPO) |
| Hamlet Business - (HB)              | Public Service - (PS)                                | Urban Boundary                         |
| Willow Creek Business Park - (WCBP) | Nanton Urban Fringe - (NUF)                          | Urban IDP Boundary                     |
| Rural Commercial - (RC)             | Residential Growth Area - (RGA)                      | Division Boundary                      |
| Rural Industrial - (RI)             | Commercial/Industrial Growth Area - (CIGA)           | Water Body                             |
| Natural Resource Extraction - (NRE) | Use Specific Direct Control - (DC)                   |  |
| Claresholm Airport - (CA)           | Industrial Renewable Energy Direct Control - (IREDC) |  |

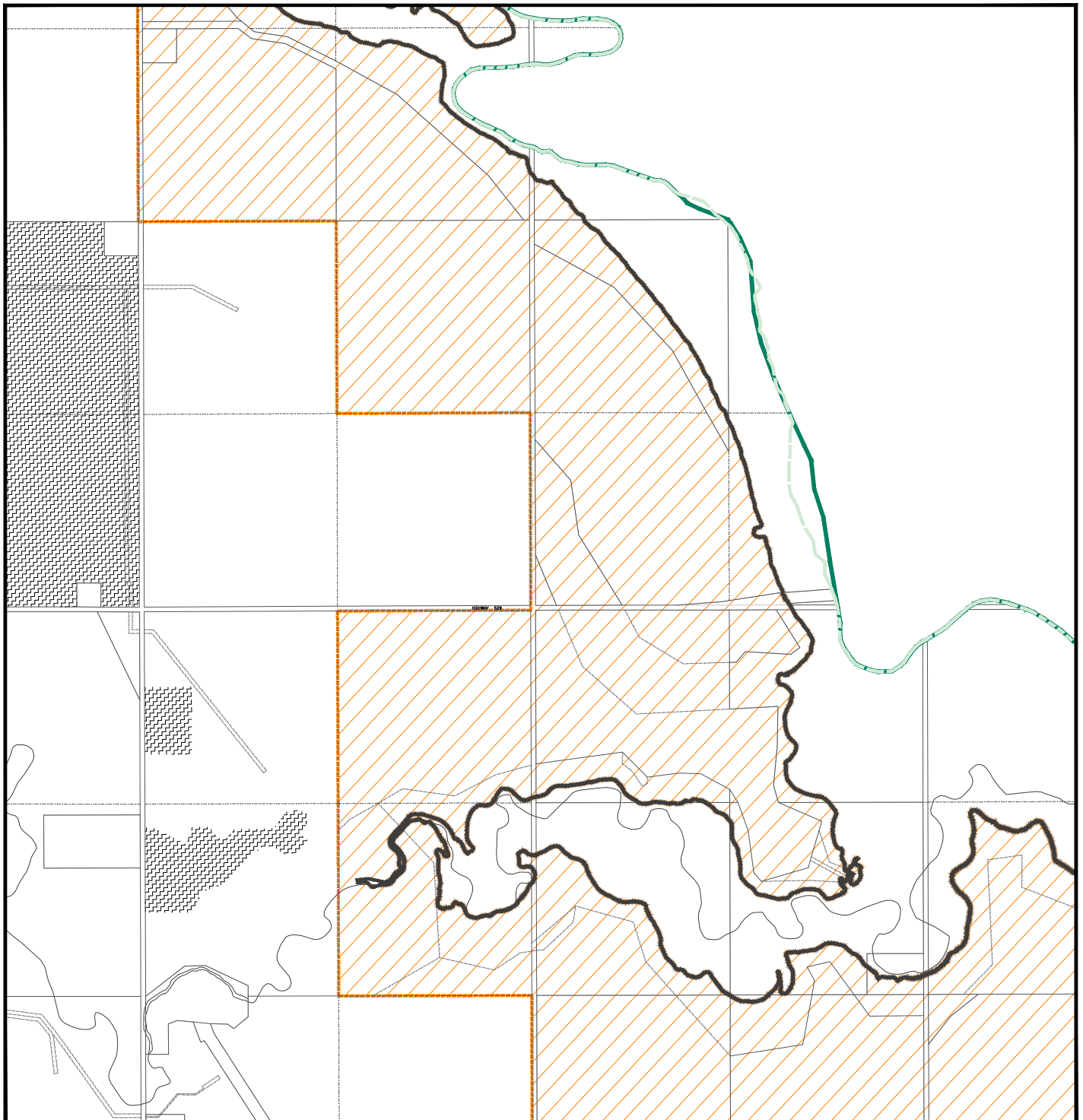


# SCHEDULE 1 - DIVISION 7

MD OF WILLOW CREEK NO. 26

LAND USE BYLAW NO. 2025; DATE: SEPTEMBER 24, 2025

## RESERVOIR VICINITY OVERLAY - MAP F



- |                                     |  |  |
|-------------------------------------|--|--|
| Rural General - (RG)                | Rural Recreational - (RR)                            | Reservoir Vicinity Overlay (RVO)       |
| Hamlet Residential - (HR)           | Open Space and Public Recreation - (OPR)             | Flood Hazard Protection Overlay (FHPO) |
| Hamlet Business - (HB)              | Public Service - (PS)                                | Urban Boundary                         |
| Willow Creek Business Park - (WCBP) | Nanton Urban Fringe - (NUF)                          | Urban IDP Boundary                     |
| Rural Commercial - (RC)             | Residential Growth Area - (RGA)                      | Division Boundary                      |
| Rural Industrial - (RI)             | Commercial/Industrial Growth Area - (CIGA)           | Water Body                             |
| Natural Resource Extraction - (NRE) | Use Specific Direct Control - (DC)                   |  |
| Claresholm Airport - (CA)           | Industrial Renewable Energy Direct Control - (IREDC) |  |

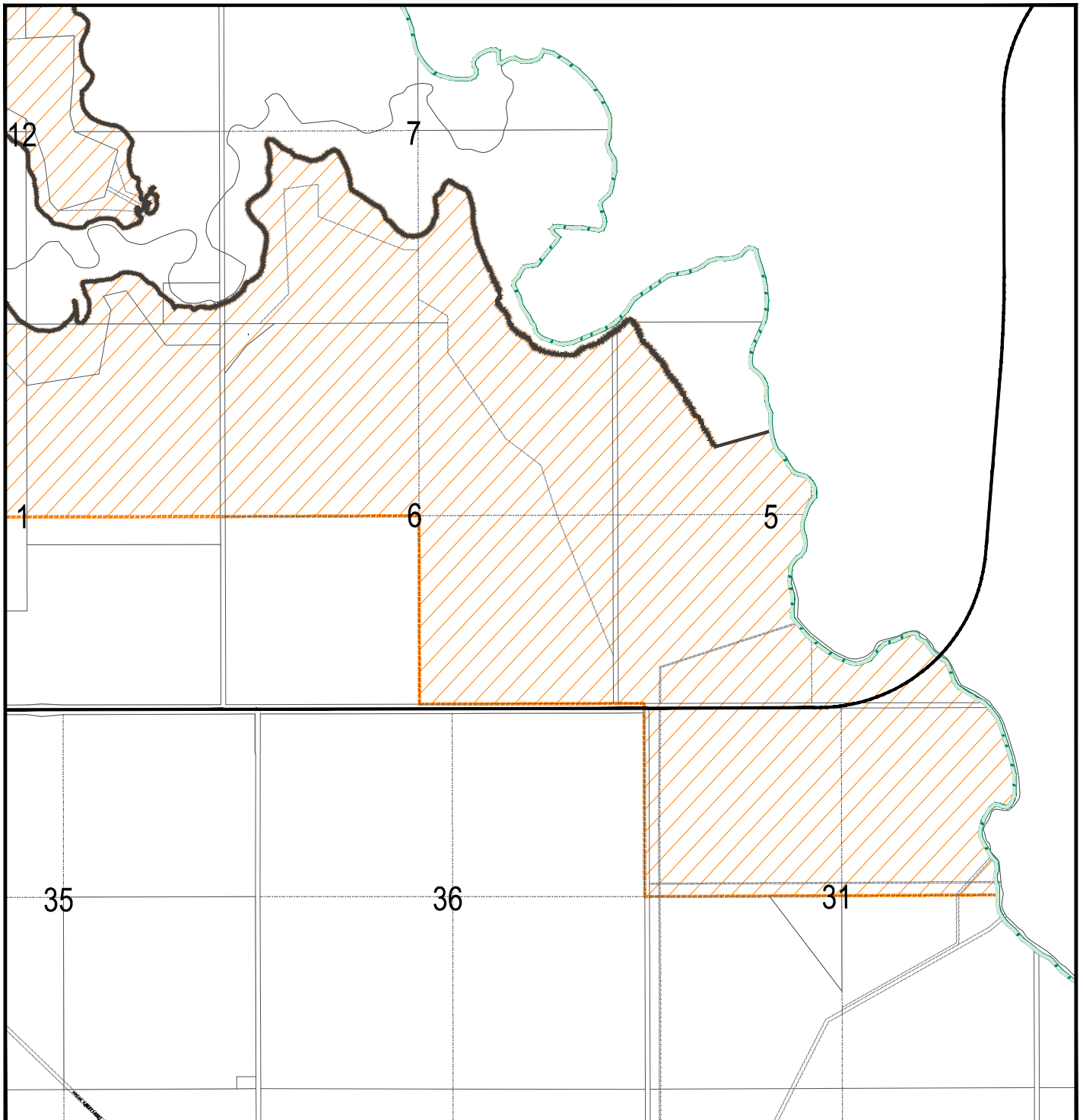


# SCHEDULE 1 - DIVISION 7

MD OF WILLOW CREEK NO. 26

LAND USE BYLAW NO. 2025; DATE: SEPTEMBER 24, 2025

## RESERVOIR VICINITY OVERLAY - MAP G



- |                                     |  |  |
|-------------------------------------|--|--|
| Rural General - (RG)                | Rural Recreational - (RR)                            | Reservoir Vicinity Overlay (RVO)       |
| Hamlet Residential - (HR)           | Open Space and Public Recreation - (OPR)             | Flood Hazard Protection Overlay (FHPO) |
| Hamlet Business - (HB)              | Public Service - (PS)                                | Urban Boundary                         |
| Willow Creek Business Park - (WCBP) | Nanton Urban Fringe - (NUF)                          | Urban IDP Boundary                     |
| Rural Commercial - (RC)             | Residential Growth Area - (RGA)                      | Division Boundary                      |
| Rural Industrial - (RI)             | Commercial/Industrial Growth Area - (CIGA)           | Water Body                             |
| Natural Resource Extraction - (NRE) | Use Specific Direct Control - (DC)                   |  |
| Claresholm Airport - (CA)           | Industrial Renewable Energy Direct Control - (IREDC) |  |

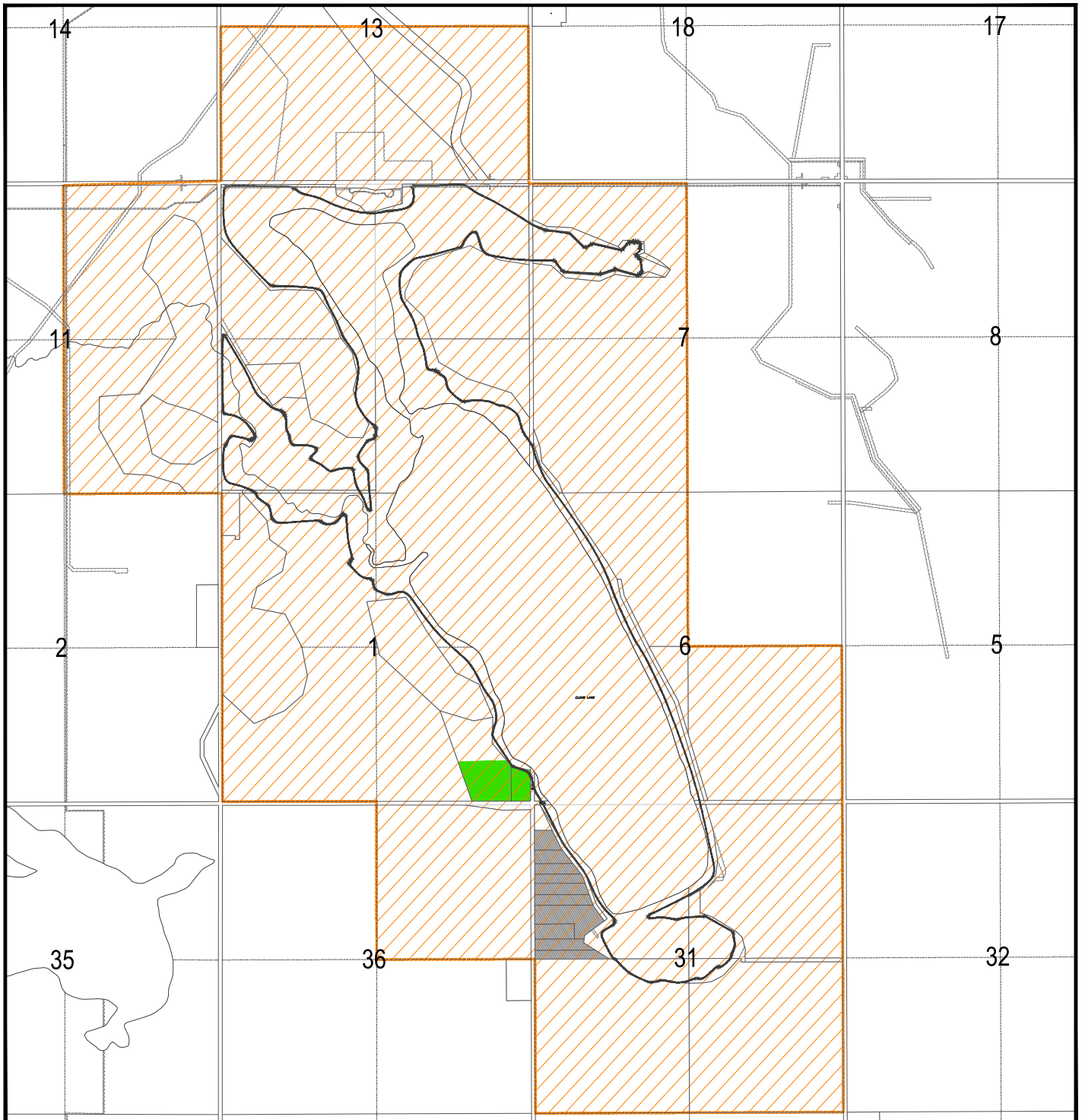


# SCHEDULE 1 - DIVISION 7

MD OF WILLOW CREEK NO. 26

LAND USE BYLAW NO. 2025; DATE: SEPTEMBER 24, 2025

## RESERVOIR VICINITY OVERLAY - MAP H



- |                                     |  |  |
|-------------------------------------|--|--|
| Rural General - (RG)                | Rural Recreational - (RR)                            | Reservoir Vicinity Overlay (RVO)       |
| Hamlet Residential - (HR)           | Open Space and Public Recreation - (OPR)             | Flood Hazard Protection Overlay (FHPO) |
| Hamlet Business - (HB)              | Public Service - (PS)                                | Urban Boundary                         |
| Willow Creek Business Park - (WCBP) | Nanton Urban Fringe - (NUF)                          | Urban IDP Boundary                     |
| Rural Commercial - (RC)             | Residential Growth Area - (RGA)                      | Division Boundary                      |
| Rural Industrial - (RI)             | Commercial/Industrial Growth Area - (CIGA)           | Water Body                             |
| Natural Resource Extraction - (NRE) | Use Specific Direct Control - (DC)                   |  |
| Claresholm Airport - (CA)           | Industrial Renewable Energy Direct Control - (IREDC) |  |

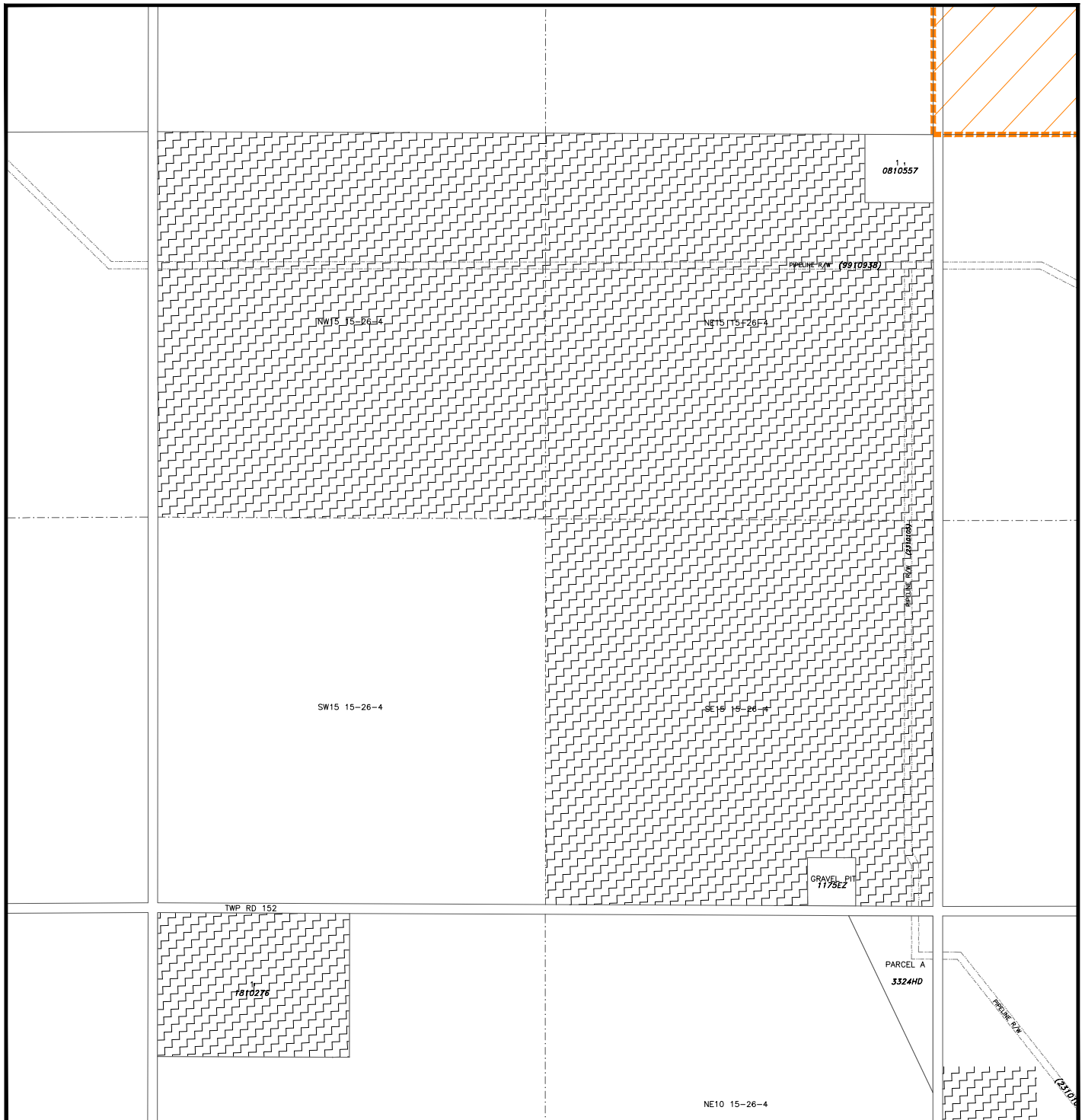


# SCHEDULE 1 - DIVISION 7

MD OF WILLOW CREEK NO. 26

LAND USE BYLAW NO. 2025; DATE: SEPTEMBER 24, 2025

MAP 1



- |                                     |  |  |
|-------------------------------------|--|--|
| Rural General - (RG)                | Rural Recreational - (RR)                            | Reservoir Vicinity Overlay (RVO)       |
| Hamlet Residential - (HR)           | Open Space and Public Recreation - (OPR)             | Flood Hazard Protection Overlay (FHPO) |
| Hamlet Business - (HB)              | Public Service - (PS)                                | Urban Boundary                         |
| Willow Creek Business Park - (WCBP) | Nanton Urban Fringe - (NUF)                          | Urban IDP Boundary                     |
| Rural Commercial - (RC)             | Residential Growth Area - (RGA)                      | Division Boundary                      |
| Rural Industrial - (RI)             | Commercial/Industrial Growth Area - (CIGA)           | Water Body                             |
| Natural Resource Extraction - (NRE) | Use Specific Direct Control - (DC)                   |  |
| Claresholm Airport - (CA)           | Industrial Renewable Energy Direct Control - (IREDC) |  |



# SCHEDULE 1 - DIVISION 7

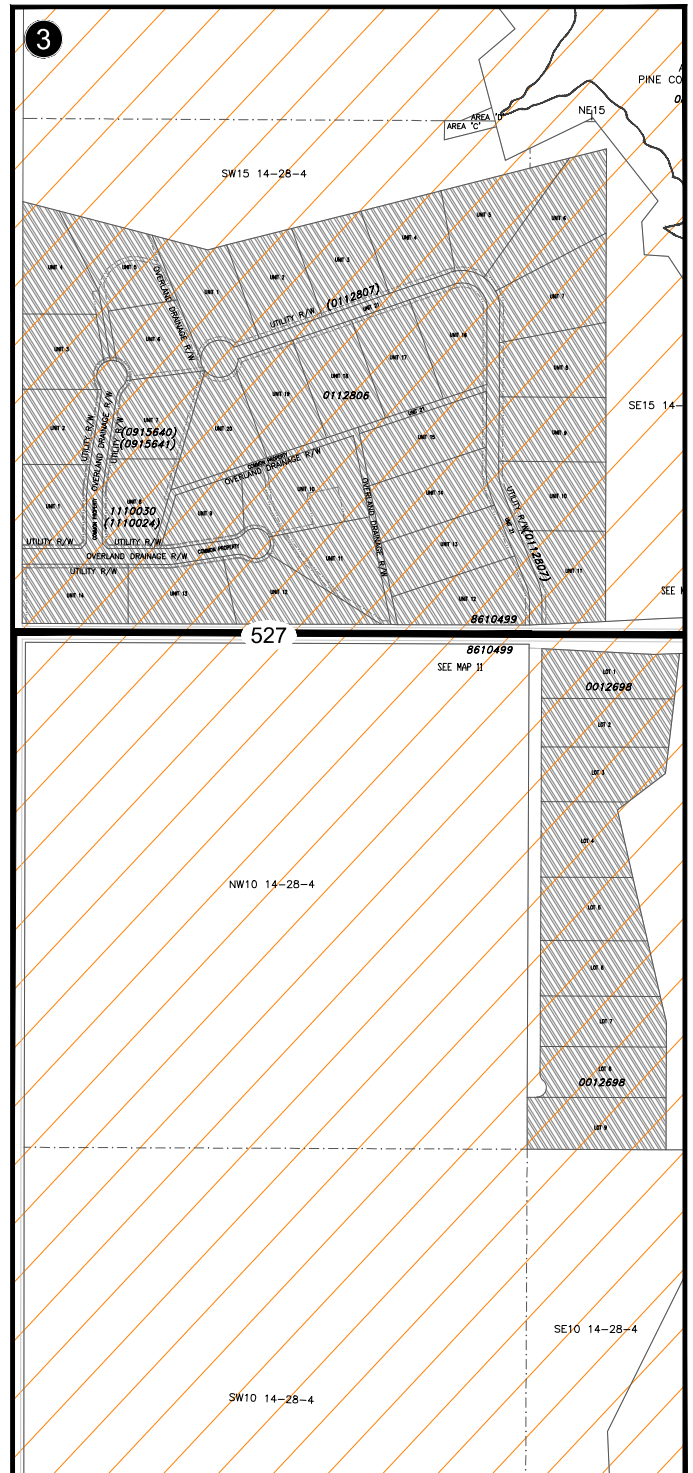
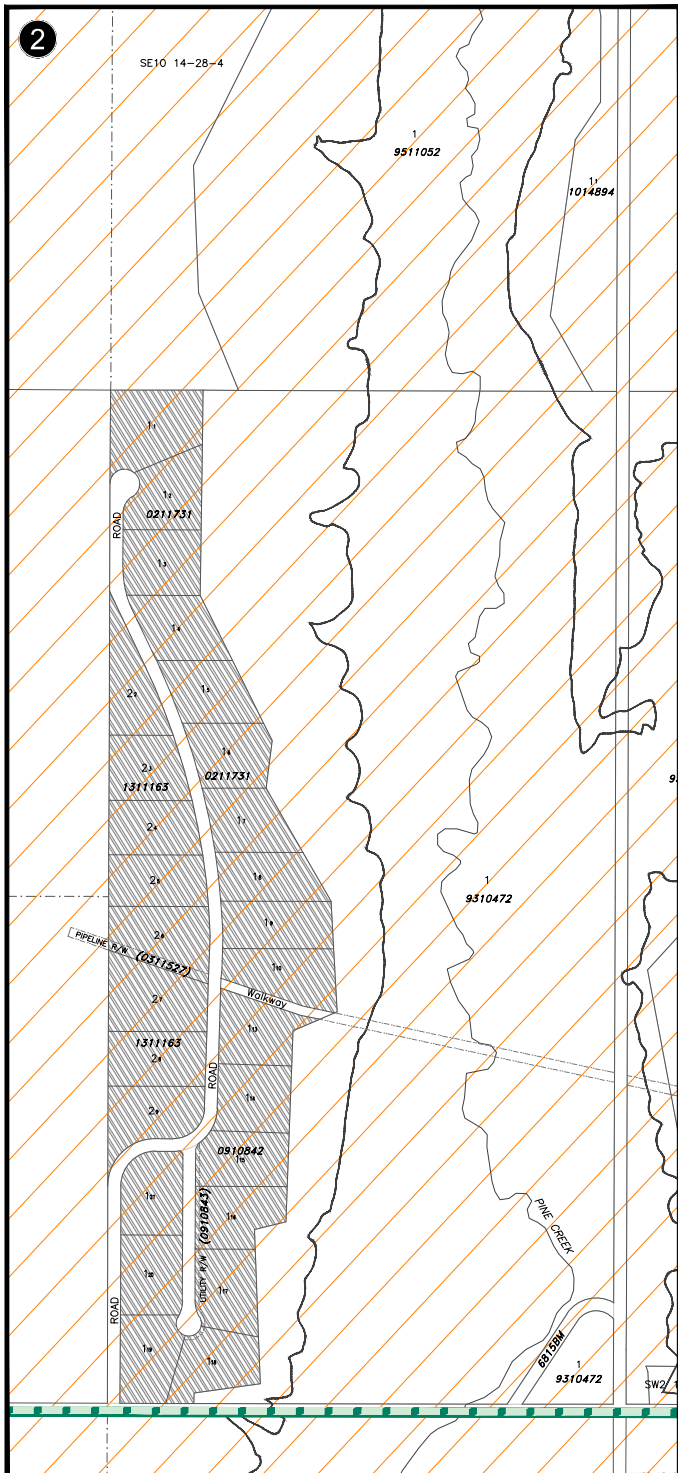
MD OF WILLOW CREEK NO. 26

LAND USE BYLAW NO. 2025; DATE: SEPTEMBER 24, 2025

MAPS

2

3



- |                                     |  |  |
|-------------------------------------|--|--|
| Rural General - (RG)                | Rural Recreational - (RR)                            | Reservoir Vicinity Overlay (RVO)       |
| Hamlet Residential - (HR)           | Open Space and Public Recreation - (OPR)             | Flood Hazard Protection Overlay (FHPO) |
| Hamlet Business - (HB)              | Public Service - (PS)                                | Urban Boundary                         |
| Willow Creek Business Park - (WCBP) | Nanton Urban Fringe - (NUF)                          | Urban IDP Boundary                     |
| Rural Commercial - (RC)             | Residential Growth Area - (RGA)                      | Division Boundary                      |
| Rural Industrial - (RI)             | Commercial/Industrial Growth Area - (CIGA)           | Water Body                             |
| Natural Resource Extraction - (NRE) | Use Specific Direct Control - (DC)                   |  |
| Claresholm Airport - (CA)           | Industrial Renewable Energy Direct Control - (IREDC) |  |

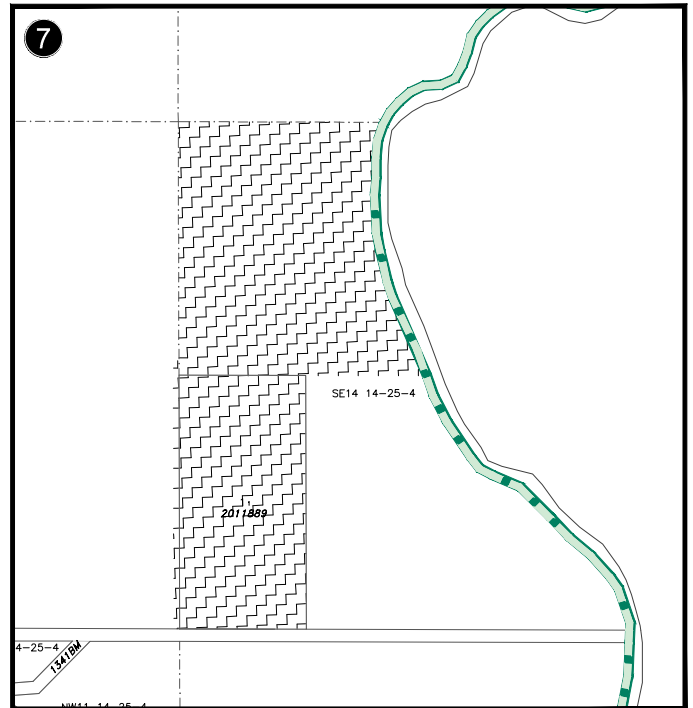
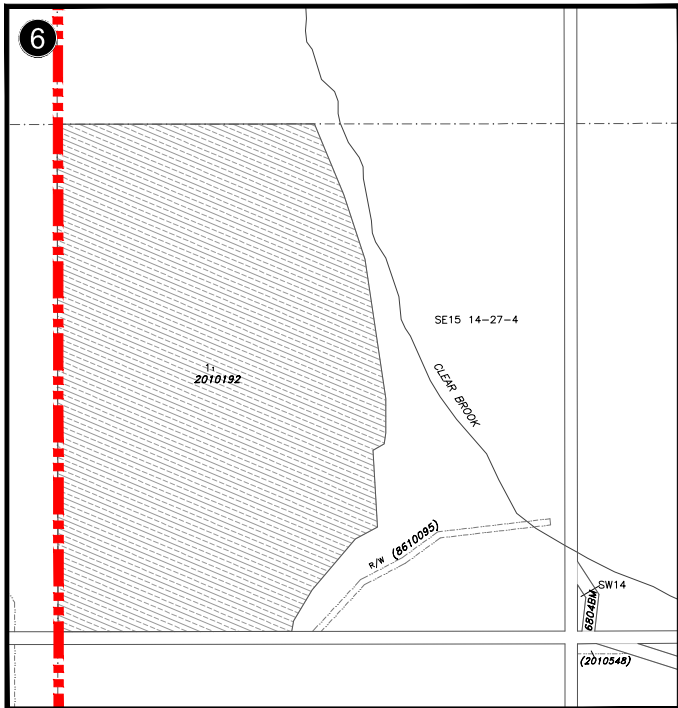
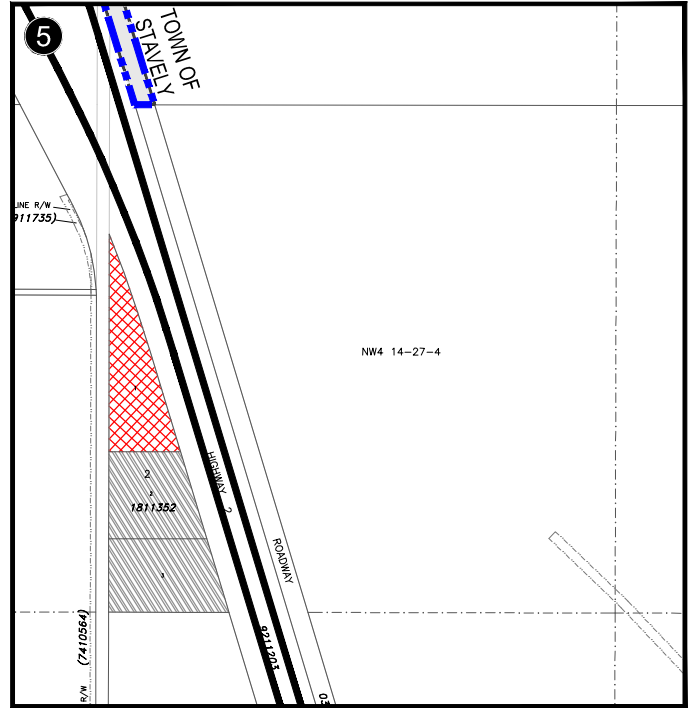
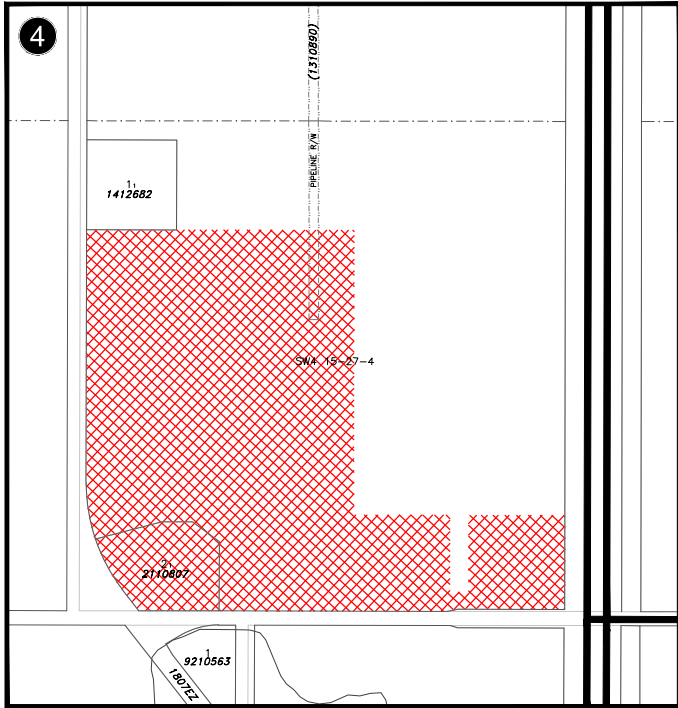


# SCHEDULE 1 - DIVISION 7

MD OF WILLOW CREEK NO. 26

LAND USE BYLAW NO. 2025; DATE: SEPTEMBER 24, 2025

MAPS 4 5 6 7



- |                                     |  |  |
|-------------------------------------|--|--|
| Rural General - (RG)                | Rural Recreational - (RR)                            | Reservoir Vicinity Overlay (RVO)       |
| Hamlet Residential - (HR)           | Open Space and Public Recreation - (OPR)             | Flood Hazard Protection Overlay (FHPO) |
| Hamlet Business - (HB)              | Public Service - (PS)                                | Urban Boundary                         |
| Willow Creek Business Park - (WCBP) | Nanton Urban Fringe - (NUF)                          | Urban IDP Boundary                     |
| Rural Commercial - (RC)             | Residential Growth Area - (RGA)                      | Division Boundary                      |
| Rural Industrial - (RI)             | Commercial/Industrial Growth Area - (CIGA)           | Water Body                             |
| Natural Resource Extraction - (NRE) | Use Specific Direct Control - (DC)                   |  |
| Claresholm Airport - (CA)           | Industrial Renewable Energy Direct Control - (IREDC) |  |



- |   |  |  |
|---|--|--|
|  Rural General - (RG)                |  Rural Recreational - (RR)                            |  Reservoir Vicinity Overlay (RVO)       |
|  Hamlet Residential - (HR)           |  Open Space and Public Recreation - (OPR)             |  Flood Hazard Protection Overlay (FHPO) |
|  Hamlet Business - (HB)              |  Public Service - (PS)                                |  Urban Boundary                         |
|  Willow Creek Business Park - (WCBP) |  Nanton Urban Fringe - (NUF)                          |  Urban IDP Boundary                     |
|  Rural Commercial - (RC)             |  Residential Growth Area - (RGA)                      |  Division Boundary                      |
|  Rural Industrial - (RI)             |  Commercial/Industrial Growth Area - (CIGA)           |  Water Body                             |
|  Natural Resource Extraction - (NRE) |  Use Specific Direct Control - (DC)                   |  |
|  Claresholm Airport - (CA)           |  Industrial Renewable Energy Direct Control - (IREDC) |  |



MAP PREPARED BY:  
 OLDMAN RIVER REGIONAL SERVICES COMMISSION  
 3105 16th AVENUE NORTH, LETHBRIDGE, ALBERTA T1M 3E9  
 TEL: 403-329-1344  
 "NOT RESPONSIBLE FOR ERRORS OR OMISSIONS"

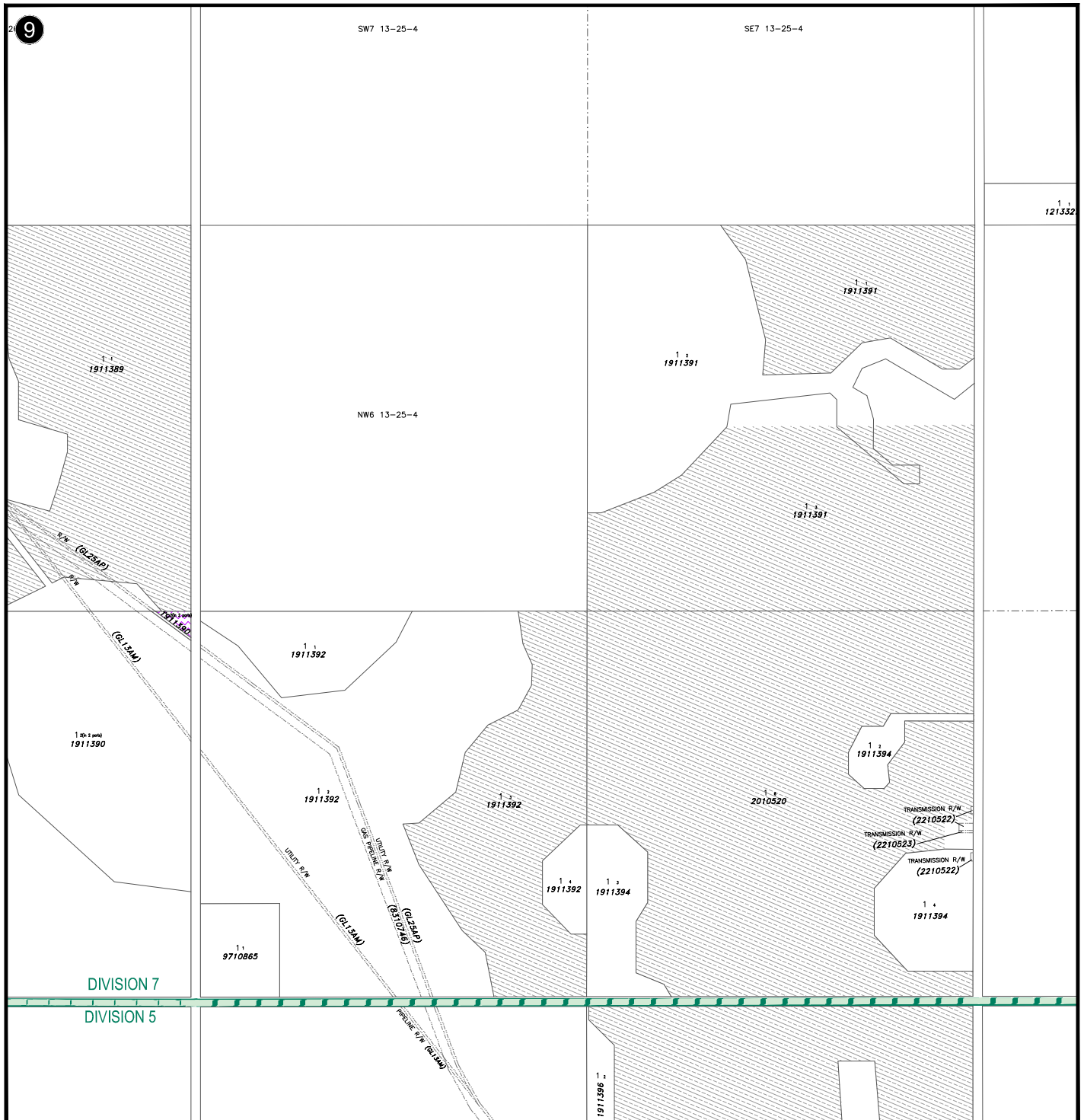
# SCHEDULE 1 - DIVISION 7

MD OF WILLOW CREEK NO. 26

LAND USE BYLAW NO. 2025; DATE: SEPTEMBER 24, 2025

MAP

9



- |                                     |  |  |
|-------------------------------------|--|--|
| Rural General - (RG)                | Rural Recreational - (RR)                            | Reservoir Vicinity Overlay (RVO)       |
| Hamlet Residential - (HR)           | Open Space and Public Recreation - (OPR)             | Flood Hazard Protection Overlay (FHPO) |
| Hamlet Business - (HB)              | Public Service - (PS)                                | Urban Boundary                         |
| Willow Creek Business Park - (WCBP) | Nanton Urban Fringe - (NUF)                          | Urban IDP Boundary                     |
| Rural Commercial - (RC)             | Residential Growth Area - (RGA)                      | Division Boundary                      |
| Rural Industrial - (RI)             | Commercial/Industrial Growth Area - (CIGA)           | Water Body                             |
| Natural Resource Extraction - (NRE) | Use Specific Direct Control - (DC)                   |  |
| Claresholm Airport - (CA)           | Industrial Renewable Energy Direct Control - (IREDC) |  |

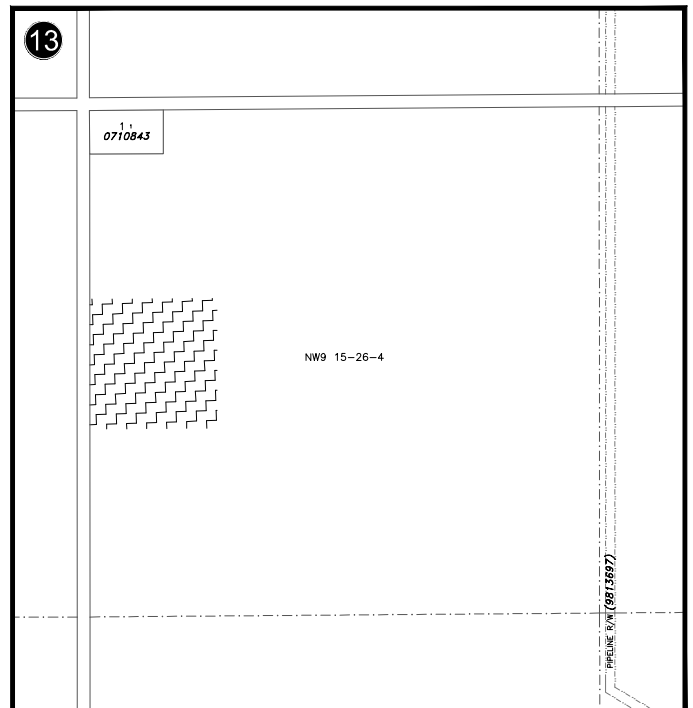
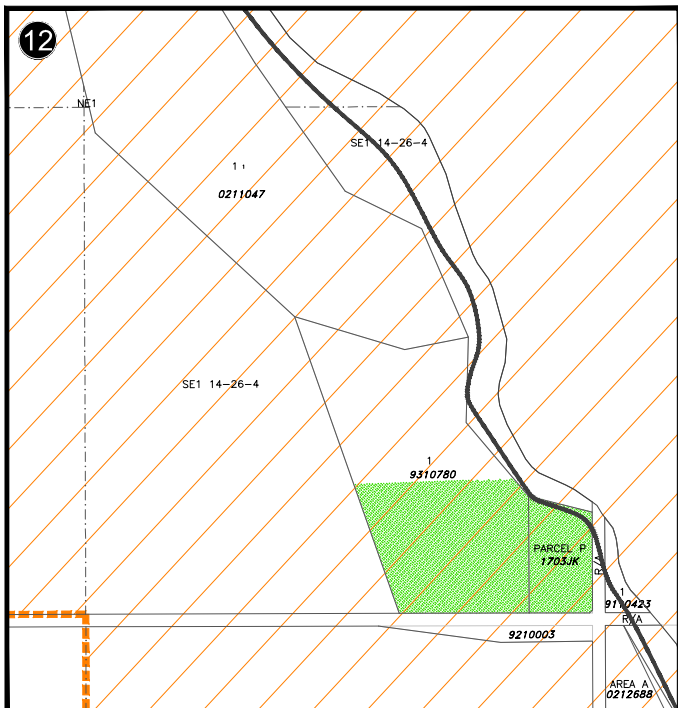
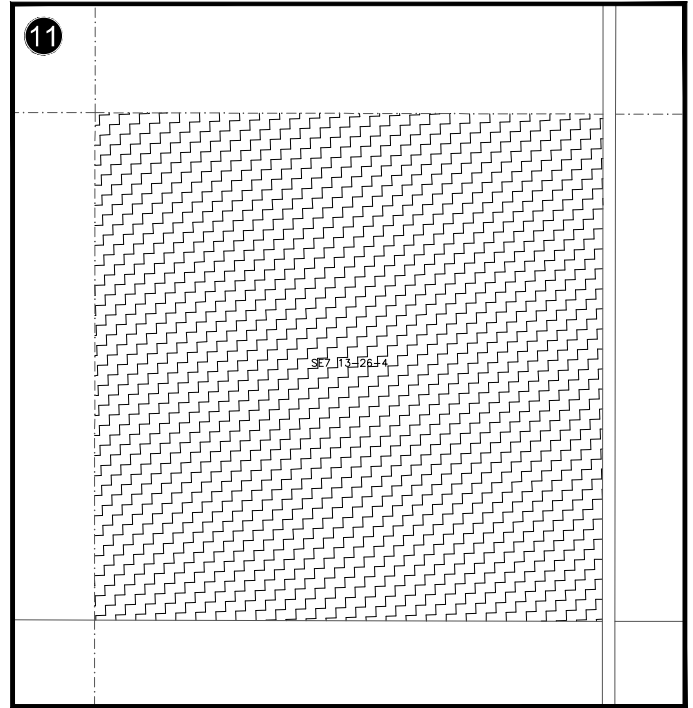
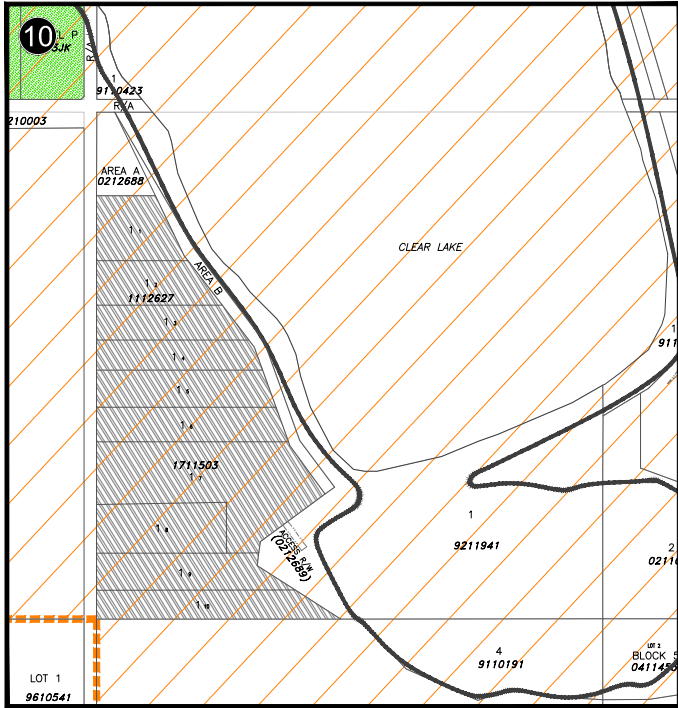


# SCHEDULE 1 - DIVISION 7

MD OF WILLOW CREEK NO. 26

LAND USE BYLAW NO. 2025; DATE: SEPTEMBER 24, 2025

MAPS 10 11 12 13



- |                                     |  |  |
|-------------------------------------|--|--|
| Rural General - (RG)                | Rural Recreational - (RR)                            | Reservoir Vicinity Overlay (RVO)       |
| Hamlet Residential - (HR)           | Open Space and Public Recreation - (OPR)             | Flood Hazard Protection Overlay (FHPO) |
| Hamlet Business - (HB)              | Public Service - (PS)                                | Urban Boundary                         |
| Willow Creek Business Park - (WCBP) | Nanton Urban Fringe - (NUF)                          | Urban IDP Boundary                     |
| Rural Commercial - (RC)             | Residential Growth Area - (RGA)                      | Division Boundary                      |
| Rural Industrial - (RI)             | Commercial/Industrial Growth Area - (CIGA)           | Water Body                             |
| Natural Resource Extraction - (NRE) | Use Specific Direct Control - (DC)                   |  |
| Claresholm Airport - (CA)           | Industrial Renewable Energy Direct Control - (IREDC) |  |



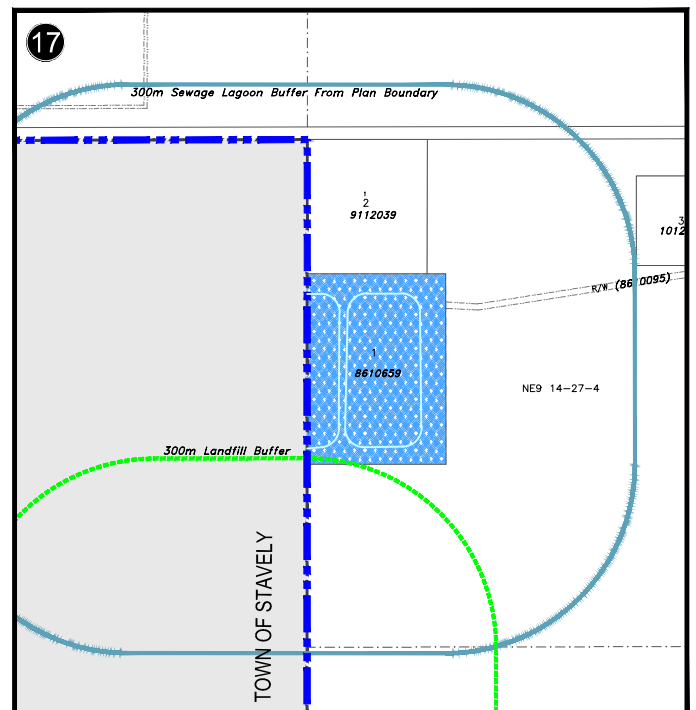
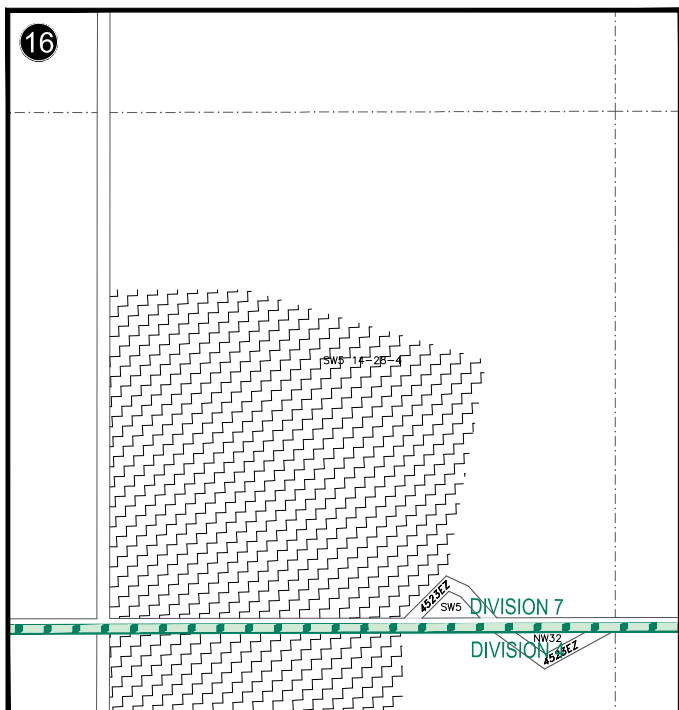
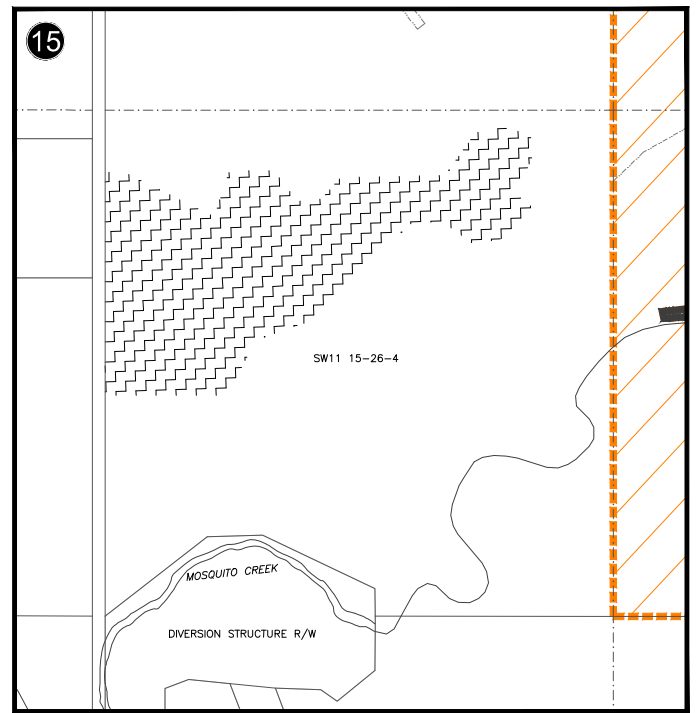
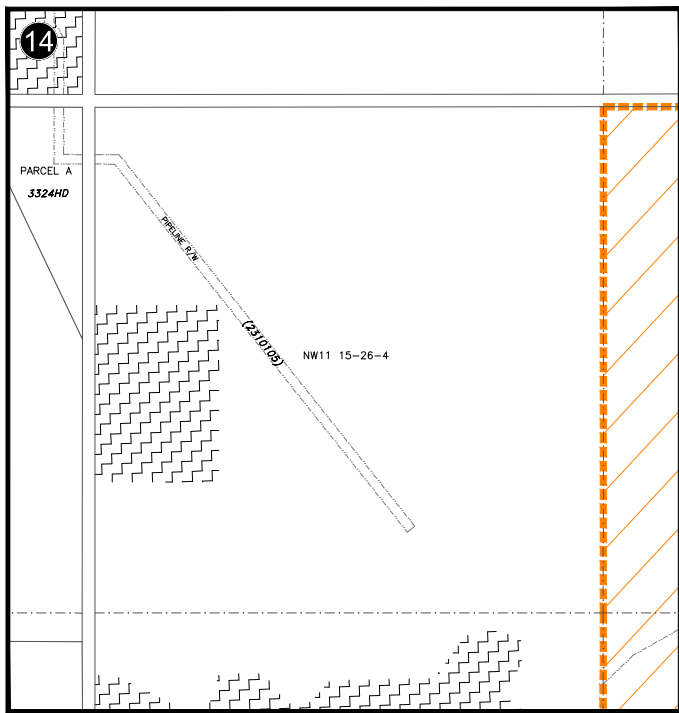
MAP PREPARED BY:  
 OLDMAN RIVER REGIONAL SERVICES COMMISSION  
 3105 16th AVENUE NORTH, LETHBRIDGE, ALBERTA T1M 3E9  
 TEL: 403-299-1344  
 "NOT RESPONSIBLE FOR ERRORS OR OMISSIONS"

# SCHEDULE 1 - DIVISION 7

MD OF WILLOW CREEK NO. 26

LAND USE BYLAW NO. 2025; DATE: SEPTEMBER 24, 2025

MAPS 14 15 16 17



- |                                     |  |  |
|-------------------------------------|--|--|
| Rural General - (RG)                | Rural Recreational - (RR)                            | Reservoir Vicinity Overlay (RVO)       |
| Hamlet Residential - (HR)           | Open Space and Public Recreation - (OPR)             | Flood Hazard Protection Overlay (FHPO) |
| Hamlet Business - (HB)              | Public Service - (PS)                                | Urban Boundary                         |
| Willow Creek Business Park - (WCBP) | Nanton Urban Fringe - (NUF)                          | Urban IDP Boundary                     |
| Rural Commercial - (RC)             | Residential Growth Area - (RGA)                      | Division Boundary                      |
| Rural Industrial - (RI)             | Commercial/Industrial Growth Area - (CIGA)           | Water Body                             |
| Natural Resource Extraction - (NRE) | Use Specific Direct Control - (DC)                   |  |
| Claresholm Airport - (CA)           | Industrial Renewable Energy Direct Control - (IREDC) |  |